AUTOSTOP GUIDE to Europe

autostopguide.com

AUTOSTOP GUIDE to Europe

Daan Toner

autostopguide.com

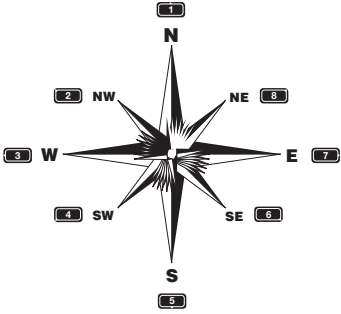

© 1995-2005 Daan Toner
All rights reserved

This publication is compiled with greatest care. Neither the publisher nor the author can be held responsible for any mistake or misleading information.

License

www.autostopguide.com
info@autostopguide.com

License Agreement

PLEASE READ THIS LICENSE AGREEMENT ("LICENSE") CAREFULLY BEFORE CONTINUING. BY CONTINUING, YOU ARE AGREEING TO BE BOUND BY THE TERMS OF THIS LICENSE.

1. License. The Autostop Guide to Europe documentation, hereinafter named the Autostop Guide, accompanying this License whether on disk, in read only memory, on any other media or in any other form are licensed to you by the publisher. You own the media on which the Autostop Guide is recorded but the licensor retain title to the Autostop Guide content. The Autostop Guide in this package and any copies which this License authorizes you to make are subject to this License.

2. Permitted Uses and Restrictions.
2.1 This License allows you to use the Autostop Guide on a single computer at a time.
2.2 You may make one copy in printed form on paper for personal use
only. This printed copy may not be sold, or part of a contract with a third party.
2.3 You may make one copy of the Autostop Guide in machine-readable form for backup purposes only.
The backup copy must include all copyright information contained on the original.
2.4 Except as expressly permitted in this License, you may not
decompile, reverse engineer, disassemble, modify, rent, lease, loan, sublicense, distribute or create derivative works based upon the Autostop Guide in whole or part or transmit the Autostop Guide over a network. You may, however, transfer your rights under this License provided you transfer the related documentation, this License and a copy of the Autostop Guide to a party who agrees to accept the terms of this License and destroy any other copies of the Autostop Guide in your possession.
2.5 Your rights under this License will terminate automatically without notice from the publisher / author if you fail to comply with any term(s) of this License.

3. Disclaimer of Warranty on the Autostop Guide. You expressly acknowledge and agree that use of the Autostop Guide is at your sole risk.

4. Complete Agreement. This License constitutes the entire agreement between the parties with respect to the use of the Autostop Guide and supersedes all prior or contemporaneous understandings regarding such subject matter.
No amendment to or modification of this License will be binding unless in
writing and signed by the licensor.

5. This agreement is governed by Dutch copyright law, any dispute arising out of this agreement will be held at the applicable courts in The Hague, Netherlands.

Daan Toner, Publisher

Preface

www.autostopguide.com
info@autostopguide.com

Edition 2003

This is the 2003 edition of the Autostop Guide to Europe including all updates.
The first publication was released in 1996 in the Netherlands and Belgium by Kosmos publishers, titled 'Europese liftersgids'.

Since 1996 some places for hitch-hiking have been changed. Updated were hitch-hiking spots in these cities:

Athens, Barcelona, Berlin, Bremen, Brussels, Budapest, Den Haag, Hannover, Hamburg, Helsinki, Kopenhagen, Liege, London, Madrid, Magdeburg, Munich, Oslo, Plzen, Poznan, Praha, Rotterdam, Stockholm, Warsaw.

New cities added (researched on the spot): Athens, Brasov, Bucarest, Cluj-Napoca, Constanta, Debrecen, Göteborg, Helsinki, Istanbul, Kaunas, Ljubljana, Malmö, Moscow, Oslo, Oradea, Pécs, Ploiesti, Rijeka, Sofia, Stockholm, St. Peterburg, Szeged, Tallinn, Tirgu-Mures, Thessaloniki, Turku, Varna, Vilnius, Zagreb. From map: Miskolc, Beograd. Beograd might not be accurate. From other hitch-hikers: Kiev, Niznij Novgorod, Samara.

All the maps have been updated. Many phone numbers have been updated, although not all.

The tourist addresses were sometimes updated, though not all. Many addresses in the tourist section remained the same, but others will have changed. You can find updates for tourist information, youth hostels and campings easily yourself via the online links and the online yellow pages and search engines or camping guides.

Many drive-share offices are operating via the internet.

Autstop clubs are an eastern-European phenomenon. There are many. You can find them on the internet.

www.autostop.lt (english, russian),
is the website of the lithuanian autostop club with many links to other clubs.
www.avp.travel.ru (russian),
is the website of the autostop guide to the russian federation and the academy of free travels.

see internet-section page 11 for more info.

Printing this guide: print odd (nrs 1, 3, 5, 7, 9 etc) first, print even (nrs 2, 4, 6, 8 etc) at the back, cut pages under press and bundle. Or make 16-fold lay-out as you like it.

Help and FAQ: there is no help desk for any problems whatsoever.
If you find any spot changed in this guide, you are welcome to drop a note at the email address
info@autostopguide.com

Fonts: east-european language fonts are not available.

Cyrillic transcript:

a b v g d e,ye o,yo zh z i j k l m n o p r s t u f kh ts ch sh sch y e yu ya ‘ ‘‘

а á â ã ä á ¸ æ ç è é ê ë ì í î ï ð ñ ò ó ô õ ö ÷ ø ù û ý þ ÿ ü ú

Payment

www.autostopguide.com
info@autostopguide.com

'Pay-as-you-like-it' Euro 5,-

This is the special 'Pay-As-You-Like-It' edition of the 'Autostop Guide to Europe' You are kindly requested to pay the little sum of Euro 5,- for the publication in this download if you are using the guide and either like the idea or the guide has been usefull to you. As you like it.
How do you pay? By sending cash or banktransfer (no paypal).

Banktransfer (only usefull if you are resident in Europe)

International transfer:
IBAN: NL90 PSTB 0005465135
BIC: PSTBNL21
name: D. Toner
place: Den Haag
country: Netherlands
this should be without transfer costs in the Euro-zone if you have a bankaccount.

Send cash (5,- euro banknote) in an envelope to:
Daan Toner
Voorthuizenstraat 16
NL2573AJ Den Haag
Netherlands, Europe

for the latest correct address go to, http://www.autostopguide.com/downloads/index.htm click 'pay-as-you-like-it' button and follow the instructions.

Contents

3 Introduction
3 Why hitch-hike?
3 Before you start to hitch-hike
4 Good hitch-hiking
7 Alternatives for a car
8 General travel tips
10 Alternative fuel, Preparing, map
10 reading, long distance travel
11 individuality, self-healing
14 Legend
25 Phrases in 8 languages

26 A-Austria, map
27 Graz , Innsbruck
28 Linz
29 Salzburg
30 Wien (Vienna)
31 Wien
32 B-Belgium, map
33 Antwerpen (Anvers)
34 Brussel / Bruxelles
35 Charleroi
36 Gent (Gand)
37 Kortrijk (Courtrai)
38 Liège (Luik / Lüttich)
39 BG-Bulgaria, map
40 Sofia, Varna
26 CH-Switzerland, map
41 Basel (Bâle), Bern
42 Genève (Genf) , Lausanne
43 Zürich
44 CZ-Czech Rep, map
45 Brno (Brunn), Plzen
46 Praha (Prague / Prag)
47 D-Germany, map
48 Aachen (Aken / Aix-la-Chapelle)
49 Augsburg
50 Berlin
51 Bielefeld, Bochum
52 Bonn
53 Bottrop, Braunschweig
54 Bremen
55 Chemnitz, Darmstadt
56 Dortmund
57 Dresden
58 Duisburg, Moers
59 Düsseldorf
60 Essen
61 Frankfurt a.M.
62 Freiburg , Halle
63 Hamburg
64 Hannover
65 Heidelberg, Hildesheim
66 Karlsruhe, Kassel
67 Kiel
68 Koblenz
69 Köln (Cologne)
70 Köln (Cologne), Krefeld
71 Leipzig, Lübeck
72 Ludwigshafen, Mannheim
73 Magdeburg
74 Mainz
- Mannheim >72
74 Moers >58
73 Mönchengladbach
- Mülheim >78
75 München (Munich)
76 Münster, Neuss
77 Nürnberg
78 Oberhausen, Mülheim
79 Oldenburg, Osnabrück
80 Regensburg, Saarbrücken
- Remscheid >83
- Solingen >83
81 Stuttgart
82 Wiesbaden
83 Wuppertal, Remscheid, SO
84 Würzburg
85 DK-Denmark, map
86 Århus, Odense
87 København
88 E-Spain, map
89 Alicante, Barcelona
90 Bilbao, Gijón
91 Granada, Madrid
92 Oviedo , Santander
93 Sevilla, Valencia
94 Valladolid , Zaragoza
95 F-France, map
96 Angers, Caen
97 Bordeaux
- Caen >Angers 96
98 Clermont-Fd
99 Dijon
100 Grenoble
101 Le Mans
102 Lille (Rijssel)
103 Lyon
104 Marseille
105 Metz
106 Nancy
107 Nantes, Nice
108 Orléans
109 Paris
110 Reims, Rennes
111 Rouen, St. Étienne
112 Strasbourg
113 Toulouse
114 Tours
115 GB-United Kingdom, map
116 Birmingham, Wolverhampton
117 Birmingham, Wolverhampton
118 Birkenhead, Bradford
119 Bristol
120 Cardiff, Coventry
121 Edinburgh
122 Glasgow
123 Leeds
124 Leicester
125 Liverpool
126 London
127 London
128 Manchester
129 Middlesbrough, Stockton-on-T
130 Newcastle upon Tyne
- Newcastle/L >141
131 Nottingham
132 Sheffield, Southampton
- Stockton-on-T >136
133 Stoke-on-Trent, Newcastle/L
- Wolverhampton >123, 124
39 GR-Greece, map
134 Athens (Athinai), Thessaloniki
44 H-Hungary, map
135 Budapest
136 Debrecen, Miskolc
137 Pécs, Szeged
139 HR-Croatia, map
138 Rijeka, Zagreb
139 I-Italy, map
140 Bologna
141 Brescia
142 Firenze (Florence), Génova
143 Milano (Mailand)
144 Napoli, Pádova
145 Roma
146 Torino (Turin), Verona
32 L-Luxemburg, map
147 Luxembourg (Luxemburg)
85 LR-Latvia / EW-Estonia, map
148 Riga, Tallinn
85 N-Norway, map
149 Oslo
32 NL-Netherlands, kaart
150 Amsterdam
151 Arnhem
152 Breda
153 Den Haag (The Hague)
154 Eindhoven
155 Groningen, Leiden
156 Rotterdam
157 Utrecht, Venlo
88 P-Portugal, map
158 Lisboa (Lissabon)
159 PL-Poland, map
160 Bydgoszcz, Poznan (Posen)
161 Gdansk (Danzig), Gdynia
162 Katowice, Okreg
163 Kraków, Lodz
- Poznan >167
- Sosnowiec >169
164 Warszawa (Warsaw)
164 Wroclaw (Breslau)
39 RO-Romania, map
165 Bucuresti, Brasov
166 Cluj-Napoca, Constanta,
166 Oradea, Ploiesti, Tirgu-Mures
167 ROS-Russia, map
168 Sankt Peterburg
169 Moskow (Moskva)
170 Nijznij Novgorod, Samara
85 S-Sweden, map
171 Malmö, Göteborg
172 Stockholm
85 SF-Finland, map
173 Helsinki
139 SLO-Slovenia, map
173 Ljubljana
44 SK-Slowak Rep, map
174 Bratislava (Preßburg)
39 TR-Turkey, map
174 Istanbul
167 UKR-Ukraine, map
175 Kiev
39 YU-Yugoslavia, map
175 Beograd

Introduction

All places in the book and the online navigator have been actually visited in 1995 and later. To achieve this, 65 000 miles were travelled.
All quoted main roads and motorway supply roads were driven along in search of the best place to start hitch-hiking. This means that not quoted main roads are less or not suitable for hitch-hiking.
Some places were not visited and drawn from a map. These are Beograd, Volgograd, all cities in Ukraine. Samara and Niznij Novgorod info is from other hitch-hikers.

Why Hitch-hike?

Hitch-hiking is the cheapest way of travel. Stand along the road, put up your thumb and travel fast and comfortably to your destination without any payment.
While you travel, you meet a variety of people who will tell you the most peculiar stories about interesting subjects which you will never find in any tourist guide; mothers who pick you up because they think it to be too dangerous to leave you standing and ex-hitch-hikers who remember waiting a long time themselves.

Hitch-hiking is not always easy, otherwise everybody would stand along the roads.
E.g. you never know for sure the time of arrival and cannot always chose your driver.
Good hitch-hiking is something of an art, how to present yourself so that you'll be picked-up fast, how to obtain reliable drivers and what is the best time and place for travel.
In the book and online navigator you'll find the answers to these questions, practical tips for on the road, maps on which you can choose your destination and the locations of motorway service areas in Europe.
In addition to this the addresses of lift-centres (drive-share) in the European towns, tourist-information centres, student travel agencies, youth hostels, campsites, poste-restante and important museums.
Visit the links page and the links at the citypages in the navigator.

Before you start to hitch-hike

Boys and Girls
On the edge of the road a blond girl is waiting with a very short miniskirt, she holds her breath, shows her thumb and ... immediately ten cars stop out of wich she chooses the Porsche that accelerates with smoking tires.
This clichéd-image of hitch-hiking does not match reality. A boy on his own can hitch-hike as fast as a girl and with less risk. Mixed groups have a good chance, but two guys together is not so good. Two girls as a boy and a girl is a safe and successful travel-combination.

Age
Your age is of importance when you hitch-hike. In the Benelux-countries it is unusual that people over 30 hitch-hike. Drivers don't tend to pick them up. In Germany and Great-Britain and many other European countries this is not so unusual.
Unexperienced hitch-hikers are advised to start on short-distance travels. You'll learn map-reading and advance planning for longer journeys.
Many young people start hitch-hiking when they're 18.

Approach (look)
The driver who spots you along the roads, has a few seconds to decide whether or not he or she is going to give you a lift. More important than if you're a boy or a girl and your age is the way you're dressed. Most drivers will stop sooner for someone looking clean and average. Maybe dressed like father Christmas you'll make a good progress in a certain time of the year.

Smoking
If you want to smoke, ask the driver if he minds.

Luggage
Someone with a 4 yard long surfboard, an elephant and a donkey, his family with all the musical instruments they play, might have to wait a long time. Although ... you might be very lucky.
Compact, non car-paint scratching and textile-demolishing luggage (a softpack instead of the famous frame-backpack), is highly recommended.

Other hitch-hikers
Who is first?
An unwritten rule is that the last one to arrive will go to the end of the queue.
If you have a chat with the competion and tell them where you want to travel to, they possibly can pass an unwanted lift to you. Ask the driver if he agrees.

Drivers
Of course you look for nice drivers, but be prepared for boring persons or someone you don't like. If you do not trust someone, do not accept the lift, not even if you're waiting for hours. More than one man in a car or people who give an unclear answer to your question, you're better to let them pass by. Almost nobody drives just without a destination. You do not owe the driver any excuse for not accepting a lift.
Check the travel-direction while driving. If the driver changes his travel direction other than was arranged when accepting the lift without a clear explanation, it might be the wisest to leave the car. Do not hesitate with your decision.

Your luggage is best carried close to you. In case of unexpected separation, the driver might not want to open the boot for you. Or, even not on purpose, any driver can forget your luggage in the boot.

If you cross a non-EC frontier, do not drive the car, because you'll get an ownership-registration stamp in your passport. Without the car you cannot then leave the country. Sometimes just the means of transport that took you into a country are registered. One way hitch-hiking and back by train or by foot crossing the border could cause serious trouble.
Officially, a car registered in one country, cannot be driven by any driver other than the owner in any foreign country.
Ask at the embassies in your home-country before you go.

Good hitch-hiking

Advise
Wether you wait for hours in the rain or are picked up after five minutes does not just depends on your luck.
Some hints and tactics for good hitch-hiking you'll find below.
Location, travel-route, how you obtain a lift are as important as appearance.

Maps and addresses
You cannot hitch-hike fast without a good map unless you know the road-system and motorway services by heart.
For all travels in Europe, the Shell 'Euro-Atlas' 1: 750 000, for sale at Shell petrol stations, some bookstores (Mair grafic maps), is the best and the cheapest (ca Euro 8,-). For Great-Britain one can use the Collins (mini) atlas.
In a small country, like the Netherlands, use the Shell map 1: 250 000 (cheapest, ca Euro 2,-), for sale at Shell petrol stations. In Germany you can get a map on the motorway system for free at the service areas. In other EU countries such maps also exist but aren't always available.
In France, Italy and Spain, the use of the motorway is limited to paying drivers, a so-called toll-road network (péage, pedaggio, or peaje). On the motorways are tollbarriers (sometimes on access-lanes), from which one can get excellent lifts. All the traffic has to slow down to get a ticket or to pay.
For France: www.autoroutes.fr

In addition to this use the maps in this booklet. Or download maps from the internet i.e. at www.mappy.com.
There are also descriptions of 156 motorway service areas along European motorways with details of how to reach them by means of public transport.

Hitch-hiking via motorway access lanes and motorway exits

On single-carriage ways and roads you can hitch-hike anywhere. If you hitch-hike on dual-carriage ways, express roads and motorways consider the following.

Along those roads you're not allowed to hitch-hike (except the dual carriage ways in Britain).

So you hitch-hike from access lane to exit. If you hitch-hike in this manner, it is necessary to have a good idea of the roads and the service areas you need.

You need to determine quickly whether to accept a lift or not. Lifts that do not take you directly to your destination, or most convenient exit, can be useful if you end close to an access lane where you continue your journey. The places chosen in this book are along the main roads leading out of town. You'll not end up standing along an empty road.

When you start to hitch-hike, you can take public transport to your favourite junction.

It is better to wait for a good lift to the right spot than to except anything. Do not let yourself be dropped on a motorway, it is very dangerous, for the driver forbidden to stop, and for you to walk, along the road.

In front of the road shields you see on the left hand side, placed on access lanes, you may hitch-hike.

Stand as far as possible at the side of the road. If the road bends, take care to stand after the bend so drivers can see you and not drive past you.

The columns in the book and navigator you read as follows

E.g. you are in London and want to travel to Glasgow. Look in the columns of London table under "direction M1/A1 North".

the first sign of the first column is the category of the site from where you hitch-hike. Numbers 1-10
is a good place. Higher numbers (11 to 19 or 11, 21, 31, 41) mean more difficult travel on motorways.
Numbers above 100 are used for smaller roads.

→ ***direction***

This is the direction you want to travel to.

▣ ***place***

The streetname or crossroads of the site from where you hitch-hike.

transport

Public Transport to the site from where you hitch-hike. In some English cities bus route-numbers alter constantly. Busmaps are not available any more. Check your bus with the information number. Always ask the driver if he rides in the right direction. If any doubt, show the name of the busstop.

→▣ ***walk***

In which direction to walk from the bus or tramstop to the site where you hitch-hike.

To walk in the right direction; watch destination shields. The sun rises in the East, is at noon in the South and in the West in the evening

P ***code***

Description of the type of site.

A motorway access lane with or without hard shoulder, traffic lights, bad or good stopping space. If only a ØNP is stated for a road, this means that you'll find no better site further on the road. Ask the driver for a lift at the traffic lights (Ø).

nearest exit

The name of the motorway junction. Wrong exit? Determine the name of the junction. Look for the public transport to this junction. Read the instructions the other way round, from bottom to top, from the left to the right hand side. (N) becomes (S) etc. and find your bus- or tramstop.

Hitch-hiking using motorway service areas

Hitch-hiking to and from (motorway) service areas is fast and certain.
Usually within 20 minutes you'll find a lift and you can choose between the drivers.
If you ask someone for a lift, your chances to get one are increased.
At petrol stations, ask the drivers while they are filling. At a restaurant, you can ask for a lift at the entrance or on the parking area.
People who will have their lunch here are usually long-distance travellers, otherwise they would not bother to stop for a meal or a drink.
Service stations are also very comfortable. There are toilets and sometimes showers, food and drinks. If you carry a tent, it is sometimes possible to camp at the services or in the near vicinity so it is easy to continue your journey the next morning.
In most European countries petrol stations along motorways are combined with a restaurant at a service area. In the Netherlands this is not the case.
Try to hitch-hike to and from the major service areas, at the smaller petrol-only stations you might end up hitch-hiking at the access lane instead of asking drivers for a lift because the manager has sent you away.
If you know along which motorway you want to travel, look at the map to choose the service area nearby the city you plan to leave.
Look for the service area in this book. Public transport to or nearby the services is specified. The price you pay for this is certainly worth it.

→ ***direction***
The travel direction and number of the motorway. Distance to the nearby city centre. Number of topographical map scale 1: 50 000.

▣ ***place***
The name of the service area, the telephone number of the restaurant (24hrs) or the petrol station (24hrs).

transport
Public transport to or near the service area. With information phone.

walk
Discription of how to reach the service area from the public transport stop by foot. In this example: first walk 150 meters to the east then south towards Alt-Hürth from the village of Frechen, where the bus or tram took you (see Köln). Then 3 kilometers southwest towards Kierdorf and Erftstadt until you reach the motorway. Than 200 meters to the north, parrallel to the A1 (motorway number).

'150m(E)(S)→Alt-Hürth +3km(SW)→Kierdorf / Erftstadt / A1 / A61] [+A1 200m(N)'
1.6 km equals 1 mile.

P ***code***
Services specified. If it is a petrol-only service area, a service area with a restaurant or a combined petrol and restaurant service area.

nearest exit
The names of the motorway junctions close to the service area.

Alternatives for a car

Boat hitch-hiking

Specially to and from England and the Scandinavian countries, hitch-hiking by boat is very popular. You can travel by car for free if the price of the boat includes 5 passengers. In the high season it might be difficult because of advanced booking to find such a lift. Enquire at a travel-agency for the boat prices to check this out. Travelling through the Chunnel on the Shuttle train from Calais to Dover is possible, the price for a car trip includes 5 passengers. The area where drivers board their car is a bit too far away to walk from Calais if the driver you're hitch-hiking with is not going there.

Trucks which are not separated from their loads, are a good opportunity. The best port for hitch-hiking between England and the Benelux-countries is Dover-Ostende.

Europoort-Hull is not so good because most of the trucks are separated from their loads, the truck-parking is a closed custom zone and trucks are booked in advance like all cars.

Trucks from Zeebrugge to Hull are usually booked in advance for 1 person. If you plan to hitch towards Dover and then pay for the boat to Calais, this is as expensive as taking a bus including the boat from London Victoria bus station to Calais, Brussels or Amsterdam.

On board you can start to arrange your lift on land.

Sometimes you can travel by freightship for little a payment or work though this is not that easy any more due to changed legislation -ask around what kind of papers are needed to work on board -this used to be a kind of boarding booklet. In the harbour publications or newspapers, you'll find out all about destinations, quays and flags. Major harbours have a closed harbour section, a custom-zone which you are not permitted to enter.

In summertime it is possible to travel with private-owned yaghts. In the Caribbean this is quiet common.

On inland river traffic you can travel e.g. between Rotterdam and Basel (5-8 days) on the Rhine, or on the Danube to Budapest. The captain expects you to do some (usually painting or cleaning) work in return.

Ride a bicycle

Actually, this is faster than hitch-hiking for distances up to 50 km (urbanised areas) and the best and most healthy alternative. The best combination for long-distance travel will be a bicycle you can fold together to take with you, ride to your favourite motorway services and visa versa (no public transport costs, much faster). A racing bicycle will ride at ca 20-30 km /h, depending on the rider and elevation.

Air-hiking

This is not as impossible as it sounds. Look for a small air field in your best dress, and present yourself to the owners of private airplanes. If you take your time, this is a very pleasant way of travel.

Liftcentres (drive-share)

Liftcentres are commercial tour-operators . Charges for registration are usually between Euro 4,50 to Euro 10,-. Per kilometer you pay the driver a "petrol-tax" of about 0,25-0,3 eurocents. Make a clear appointment to destination (street or quarter) and price with the driver.

Some liftcentres advertise in newspapers.

Advertising

For long-distance travel a good opportunity. Because of advanced planning it is possible that you will not travel, e.g. due to change of mind of the driver.

Payment is wanted. Some drivers charge as much as the Euroline bus prices.

For regular travel on short distances you can try drive-share. This is not for free, and depending on the driver, can be very expensive.

Internet

Some reliable drive-way services, hitch-hiking clubs and contacts you can find on the internet.

For travel in eastern Europe and to find a companion for a long yourney into the Russian Federation, Asia, Africa, or a place to stay in an eastern European

country and the Russian Federation; you are welcome to contact the autostop clubs in these countries:

www.autostop.lt (english, russian), the website of the lithuanian autostop club (Vilnius). With contacts a.o. in Poland, Russian Federation. Many links.

www.avp.travel.ru (russian), the website of the autostop guide to the Russian Federation and the Academy of Free Travels (i.e. drivers will never be payed for giving lifts, nor people offering their houses and share their food will receive any payment). Based in Moscow.
www.trassa.travel.ru more info.

General travel tips

Cheap eat & sleep

For detailed up-to-date information, ask the local tourist office.
Sometimes tourist-offices do not give addresses of the very cheap places because they do not know them or reckon them to be of too low a standard. Ask at the local youth hostel, campsite or have a look in the yellow papers, online databases.

Post

All over Western Europe you can send post addressed to you and marked "poste restante" , the place name and the name of the country. Post is usually held for 30 days at the main post office or distribution office. For large cities add the district name or postal code.

Money

Changing money is best done in the country you leave. In some countries outside the EU, Euro's are the best to change, Dollars come second in many places now. Euro's are official currency in Austria, Belgium, Greece, Finland, Germany, France, Ireland, Italy, Luxemburg, Netherlands, Portugal, Spain. And unofficially as adapted currency in Yugoslavia (Serbia), Bosna-i-Herzegovina, Kosovo, Montenegro. In Yugoslavia, Kosovo, Montenegro, Romania, Bulgaria, Moldavia you can use Euro's for visa etc., it is very handy to have a lot of 1-euro coins and 5,- euro banknotes. Changing money from large notes might become awquard. Usually local currency is accepted. In Poland Euro's are accepted.
For travels into Russia, Ukraine, Belarus, and many countries outside Europe, keep in mind if you come from the EU or USA, Canada, Australia, Japan, Singapore, New Zealand and you hitch-hike in these countries; you will always be regarded as very rich, even if you do not have any money, and might end up into a lot of trouble even if you speak the language well. It is normal in Russia to pay for a ride (taxism), but if you do not want to do this, you have to make clear you do not want this -and need a real good explanation if you come from the EU. Maybe just hitch-hike to the border and then take the train or bus, or travel in pairs.
In countries of north and west Africa you can use Euro's or Dollars.
Safest is to take travellers-cheques with you, although changing them into local currency is expensive (and in some countries you cannot change the surplus money back and have to do that at a hotel, restaurant, shop etc. Outside the country that money has no value and nobody will take it). Nowadays there are too many different travellers cheques and many of them are not accepted abroad. Inform yourselve about the current situation.

Emergencies

In case anything goes wrong, your luggage is stolen, your travel company left you, it rains ...
Some hints to keep your upper lip stiff.
At daymarkets or freshmarkets you can buy food cheaper at the end of the day. If you're completely broke, get old bread from a bakery. When lost in the country side, hay-houses are good to sleep in (dusty and warm). In the city you can use a newspaper or, if you're in for more comfort, an aluminum rescue sheet.
Keep a clean change of clothes for the way back, but also to improve your chance for a lift (see: Appearance).
Ask local professional tramps . You can find them at the railway stations, churches, tourist places, and Salvation Army, for information about lodgings and dinningrooms. In Rome, tramps get a plastic card with all those facilities printed on it. In many cities homeless people sell a newspaper 'Streetwise' etc. Ask them.

Democratic hostile takeovers

This wasn't published in previous editions because it might temper your enthousiasm for hitch-hiking a bit.
When you hitch-hike, some people regard you as a stranger, a nitwit, someone asking for trouble, a dreamer, just a poor student, a drug-trafficker, a prostitute, a thief, or just someone they can harass for fun.
Things described underneath are not especially typical for hitch-hiking, they can happen anywhere.
If you are grown up in a nice place and have no idea of mentality change even of people you know well when things go back to basics i.e. to the fight to gain as much Power and Status as possible regardless of the effects on other people, you probably are not aware that people who are in possession of things you regard valuable, not necessairily mean the person who acquiered them is also morally or mentally rich.
Simply said: a very rich can be interesting only because of his properties, but meaningless without his Status and Power.
This means that a nobody is still a nobody even though he rides in a Mercedes (a she-car). Or your ridy is just a severe criminal although he has 'CD' on his number plate ('corps diplomatique') and 'works for the government'. Being wealthy however is not a guarantee of being without certain life enhancing qualities.
Why such an introduction? Hitch-hiking was such a nice way of travelling. Yes, very romantic and nice until, also here, organised drug-trafficking and prostitution are gaining.
What does that mean? Well, as you might not like some way things are regulated, you ought to think how to remain independent. In the end, if you're not carefull, you will just be used by the people who recruit you (asked you nicely to do something for them).

Some stuff people try with people who just like to dream:
-the cool guy of 18 with his Mercedes 500i, impresses this beauty of 15-16, she falls in love, he makes her addicted and forces her to prostitution. He wants to buy a Lamborghini.
-these 'nice' guys with this nice car look around in poor villages and towns to find people for 'work' in their 'restaurant'. The beautifull girls from the village are brought to the 'rich' place, their passports are taken and they are forced into prostitution.
-you are homeless / addicted and have no place to go. This nice guy offers you some food if you race around the country with his 'messages' until you get caught and jailed for 10 years. No problem, there are many lives to waste and you're just one.
-you live in a poor village, your boss tells you he doesn't want to give you a contract and pays you $20,- a month. You work hard, regard him as an important man, only to find out he charges his customers $150,- per hour for the work you do.

What happened after the Berlin wall came down? With the fall of the 'iron wall', yes it was a real fence not only mentally, west and east got together. Well, in fact did they?
Yes, the rich guys from the west moved into the east, bought old cities (Prague), sold them a thousand fold after.
The farmers from the west (Holland) bought a lot of land, did nothing with it and just waited till it became EU to get rich (Poland).
The old communist just bought the scraps of land from the new private owners, bought all the shares for next to nothing from the factory workers and are now the same few and even more extremely rich as before.
The Vatican moved in to take over russian villages. Baptism is a nice performance but the Vatican is just another politicised institution with ambassadors (nuntius) and a head of state (pope).
Very nicely so, everybody with a bit of decency in a position with power (a place where either money is received or devided) was rounded up (shot) and replaced by someone with his own private army.

Power and Status are the main drives for a lot of misery. Motto: if you can grab it, just go for it.

Alternative fuel

If you hitch-hike because car-ownership is cheap for you but fuel consumption prices are high, read this little tip finding cheaper alternatives.

Diesel engines.
Diesel engines that are suitable for eco-diesel or bio-diesel can run on ca. 80 different types of vegetable oil. The cheapest and most common are soy oil (from soy beans) or 'raps' oil from the rape plant. In the supermarket for ca 0,60 eurocents / liter ('salad oil' for cooking). A network of petrol stations offering this fuel in Germany and Austria you find at www.ufop.de. Cheaper is to replace this oil with the soy oil that is used for frying nuts, fish etc. The oil needs to be vegatable and fluid when cold. Usually this is soy oil. After used for baking, it is deposited. You have to filter it, add 3cc kerosine / liter, stir well and let rest for a week. Use a two-tanksystem. Diesel for starting, the other for driving. Take spare fuel-filter with you, spare loaded battery.
In some countries eco-diesel or 'bio-diesel' is fully legal, in others not. Some types of fuel will be taxed like fuel when delivered as fuel and taxed as food as delivered so. If you process your own bio-gases or eco-diesel you might be faced with fuel taxation afterwards (ca. 0.60 eurocents / liter).

Petrol engines
Might run on methylated spirit, bio-gases (from organic waste), gas, etc. But you need an anjusted input, storage or engine. See www.afdc.nrel.gov/

Preparing, map reading. Long distance travel

The following can be helpfull for the unexperienced hitch-hiker. The main advantage for planning your trip is a time of arrival within reasonable limits.
Distances on a motorway network possible to hitch-hike within a day, range from 800-1500 kms in any European country. A fast motorway journey depends on route planning. Search for the main motorway connection. It always connects the major cities. People travel usually from one city to another. If you plan a long distance, it is sometimes wise to avoid a big city (Paris, Frankfurt) by travelling on an alternative motorway. People on an alternative motorway travel longer distances themselves, because the next city is further away, or because the motorway leads into a vacation resort like mountains or coast.
Keep in mind that besides traffic from city to city, a lot of traffic is heading from the inland to the coast and from the coast to mountains or to the warm south.
There is an increasing number of traffic from smaller places, because a lot of companies and city-population in Europe had moved to less expensive areas, entering the motorways at small motorway junctions making hitch-hiking possible at such junctions. I would not recommend this because I always had trouble getting out of small places. Others had good experiences.
Traffic inside a country is always easier to find than traffic crossing borders. The main flow is north-south or east-west within a country.
Stick to the motorway you have chosen. If it appears the driver is taking a different motorway and ends up on a motorway in your direction, this is always in your advantage. The best motorway services for a stopover are near major cities. Ask the driver or consult the info desk at the services to find major motorway services. Very important is you make sure the driver will pass your favourite motorway services. At these services you will ask for a lift. This is possible usually 24 hrs a day (when open for 24 hrs). If you

do not stay on the motorway and start to hitch-hike from motorway junctions, be sure you will end up near the junction from where you want to travel further. Ask the driver to drop you at a spot mentioned in the Hitch-hikers Guide. Or online navigator.

Planning to stay overnight along the motorway will save a lot of trouble if you do not reach your destination. You do not have to go into town to look for a cheap hostel, and do not have to spend time and money crossing a city to find the right spot for starting hitch-hiking again.
Most common is a sleaping bag. Most of Europe is moist at night, even in the summertime. A bivouacsack or rescue sheet will prevent your sleeping bag becoming too wet to sleep in after three days of continuous travel. A small tent is in advantage of a bivouacsack. A foam or self-inflating matrass will protect you from the cold coming up from the ground.
Planning to stay on the motorway also includes food and drink. Food and drinks are expensive at motorway services and of a bad quality. Take food that will last a couple of days at average temperatures. In a hot summertime you will need more to drink than to eat.
Shoes are most important of all. Be prepared for the weather of the area you travel to. In colder areas or outside the summer season, have a change of soks for every day. Warm feet keep the body in good condition. Mountain boots or moonboots may look odd, but in some seasons are just comfortable along a dirty and wet or snowy and frozen road.

Individuality and good health maintenance

A good health maintenance

Will make you less dependent throughout your life. The choice however is entirely yours.
Underneath you find a summary that might help with your maintenance. I collected them for personal use when I had to shut down my self-employed painting company.
Of course, there is much more, but these are good physical basics.
As far as I can tell, it comes down to this: as less processed food as possible, as fresh as possible, organic and lots of fruits and vegetables and anything that suits you.
Further a way to express and trust your emotions, become who you want to be.

Self healing links

Here you find some links for self healing.
Please note: I am not a doctor and may not give any advice on medications or healing programs to be used because if I do so, I will be handling unlawful. You always have to contact your doctor if you can follow a certain program because you might have a condition you are unaware of that might become worse or cause a lot of damage. E.g. if you have a severe liver condition it is better to watch out to do a liver flush, if you can do it at all.
The general basics for these health links are: restoring organ functions. Colon cleanse, kidney flush, liver flush, blood detoxification are the main topics. The basics for a good general health is a reasonoble amount of fresh fruit and vegetable on a daily basis and the right type of fats and enough exercise.
Note: none of the described health improvement methods is the only right one, the one and only, the perfect one. Together they give enough information to make a good choice yourself. It is probably better to inform yourself before buying lots of expensive food supplements or have an expensive treatment done.

Hard medical facts you find at Russel Blaylock MD, Dr Mercola, Dr Rath, Dr Sandra Cabot.

Dr Russell Blaylock
'Health and Nutrition Secrets that can save your life' by Russell Blaylock, M.D. Neurotoxic doctor / brain surge who proves with a lot of bio technical and hard medical evidence that fresh fruit and vegetables (without herbicides, pesticides and fungicides) give the best protection to keep the body in a healthy condition. Search the contents at amazon.com
www.russellblaylockmd.com

Dr Schulze
'Patients Manual' Dr Schulze.
Dr Schulze has well described information on kidney and liver flush, healing kidney and bladder diseases naturally. Further colon cleanse (intestines program 1+2).

www.800herbdoc.com
www.curezone.com/schulze
http://curezone.com/books/online/default.asp

Dr Clark
'The Cure for All Diseases ' by H.R. Clark. Extensive descriptions to cure a many diseases naturally. The 'zapper' releases a current that kills pathogens, but in some cases might induce a current in amalgam fillings that causes the mercury to vapourize. For Hodgkins it is unsuitable because somehow it has the same frequency.
www.drclark.net
www.drclark.com
http://curezone.com/books/online/default.asp

Dr Bernard Jensen
http://curezone.com/books/online/default.asp

Dr Sandra Cabot
Sandra Cabot, M.D. Describes a lot of liver diseases and how to treat them by changing your diet and your lifestyle. Expains liver diseases more detailed than H.R. Clark.
www.liverdoctor.com

Dr Rath
www.dr-rath-foundation.org
http://www.dr-rath.com

Cellular Health -Dr Rath Foundation
http://www4.dr-rath-foundation.org/NHC/cellularhealthresearch.htm

Dr Mercola
http://www.mercola.com

Educational website
www.makersdiet.com

Detox Flor.Essence (Essiac)
a) National Cancer Institute - Essiac/ Flor-Essence
http://www.cancer.gov/cancertopics/pdq/cam/essiac
b) www.florahealth.com
Flor.Essence by Flora is most likely available in your local health food store.

Frank Jerome, DDS
'Tooth Truth'
amazon.com

Eye-diseases
www.visionworksusa.com

Homeopathy
www.weleda.co.uk
http://www.wala.de/english/index.htm

This is a good article how homeopathy works. From a specialist with a 30+ year experience.
http://www.homeopatischdenken.nl/enghomeode.htm

http://www.vogel.nl

About Artificial Sweetener Aspertame
www.dorway.com

Other
714X of Gaston Nassens, somatide theory
Gaston Naessens, researcher. Cancer inhibiting formulae '714X', work with 'somatides', life form in cells of humans, animals, plants, clay which reproductive

cycle predicts disease ca 8 month's in advance. Available only in Canada as 'emergency medicine' at doctor's prescription. Condensor for microscope currently not for sale.
http://www.cerbe.org

http://www.cerbe.co.za/
714X and somatide theory + short summary of research report.

More on somatide theory
Pasteur or Bechamp
http://www.herbdatanz.com/pasteur_or_bechamp-pleomorphic_ organisms-1.htm

http://www.luminet.net/~wenonah/history/rife.htm

Hunza water
catalyst for regeneration, enhanced absorbtion of cell nutrients
http://patrick-flanagan-info.com/ flanagan_hunza_water.htm

Blood type food program by Peter d'Adamo
http://www.dadamo.com/typebase4/typeindexer.htm
for Aspartame, please read
www.dorway.com
See also Sandra Cabot's about the diet.

Logon to the free energy
There is a current of free energy that is always available in the universe. The logon procedure into it is to make as less resistance as possible by sitting in the 'zen' (or buddhist / pyramid) sit. Hands can be folded in open or closed position. Open: open palms on top of each other, somewhere in front of your belly, facing upwards. Closed: left thumb and indexfinger form oval. Right indexfinger goes into this shape and connects with right thumb to make oval shape. Soft side of indexfinger touches soft side of thumb, also positioned somewhere in front of your belly. Empty head from thoughts, think 'I am lovely and may be' or chant 'AUM' (it is nice to look for someone who knows how to do this).
This is also good for free travel, and if you can visualise. Also known as meditation or healing procedure. There are many different types of meditation.

Codex alimentarius (worldwide)
http://www4.dr-rath-foundation.org/ features/codex_wto.html

Business with disease
http://www4.dr-rath-foundation.org/PHARMACEUTICAL_BUSINESS/health_movement_against_codex/index.htm

www.mercola.com (search)

Report on medical failures USA
http://www.lef.org/magazine/mag2004/mar2004_awsi_death_01.htm

Compare also these health policies.
Before a certain product has caused sufficient jurisprudence to arise so it is taken from the market, these products are tested in practical working situations for many years. Sufficient jurisprudence means: a large amount of victims that got all kinds of diseases. The current practice is that all these diseases are denied categorically. After ca 10-15 years, someone might have a look if it is necessary to introduce a new product. To test in practice litterally means: the person who uses the product is guinea pig. If it goes wrong, the guinea pig has to bear all the costs and the health burden.

With medicines (prescribed drugs) and all kinds of food products and additives this is just the same. Those are being tested. For some medicines and food products or food additives there is enough hard medical and biotechnical evidence to take them from the market immediately. But this does not happen. Some chemical medicines (prescribed drugs) that are alowed on the market cause every year victims. (see 'Health and Nutrition Secrets that can save your life' by Russel Blaylock MD).

i-1

Legenda (PL)
Legenda (B) (NL)
Légende (F) (B) (CH)
Zeichenerklärung (D) (A) (CH)
Legend (GB) (IRL)

(E) **Leyenda**
(I) (CH) **Leggenda**
(CZ) **Vysvetlivky**
(RUS) **Объяснение знаков**

Biuro Obsługi Ruchu Turystycznego
Toeristenbureau
Office de tourisme
Tourist-Information, Fremdenverkehrsamt
Tourist information centre

Oficina de turismo
Ufficio turismo
Cestovní kancelář
Туристическое агентство

Studencke biuro podróży
Studenten-reisbureau
Agence de voyages pour étudiants
Studenten-Reisebüro
Student Travel Agency

Oficina viajes para juventud
Agenzia Viaggi per Studenti
Studentská cestovní kancelář
Бюро путешествий для студентов

Autostopu centrala
Liftcentrale
Agence Autostop
Mitfahrzentrale
Liftcentre, Drive share

Agencia Autostop
Agenzia Autostop
Stopovací centrála
Центральное бюро голосовния

Poste-Restante
Poste-restante
Poste-restante
Postlagernd
Poste-Restante

Lista de Correos
Fermo posta
Poste-Restante
До востребования

Muzeum
Museum
Musée
Museum
Museum

Museo
Museo
Muzeum
Музей

Schronisko młodzieżowe
Jeugdherberg, Sleep-in
Auberge de Jeunesse
Jugendherberge
Youth Hostel, YMCA

Albergue de juventud
Ostello della gioventù
Noclehárna pro mládeů
Туристический прют молодёжи

Camping
Camping
Camping
Camping, Zeltlager
Camping

Camping
Campeggio
Kempink
Кемпинг

Mapy, Kaarten, Cartes Karten, Maps

Mapas, Carte, Карта

Autostrady
Autosnelweg
Autoroute
Autobahn
Motorway

Autostrada
Autostrada
Dálnice
Автострада

Jezdnia
Autoweg
Route à chaussées séparées (4 voies)
Schnellstraße
Express Road

Autovía, Carretera
Superstrada
Silnice dálniciního typu
Магистраль

Droga przelotowa
Doorgaande hoofdweg
Grande route à 2 voies
Bundesstraße
Main road

Carretera de primer orden
Strada principale
Prujezdní silnice
Сквозная дорога

Teren zabudowany
Bebouwing
Agglomération
Geschlossene Ortschaft
Built-up area

Poblado
Centro abitato
Zastavená plocha
Застроенная территороя

Mapy, Kaarten, Cartes Karten, Maps

Mapas, Carte, Карта

Stacje benzynowe, przydrozne restauracje (zajazdy)
Tankstations met wegrestaurants
Aire de service
Tank & Raststätte
Motorway services

Estaciones de servicio
Aree di servizio
Dálniční servis, restaurace
Автозаправочная станция

Restauracje
Restaurant
Restaurant
Restaurant
Restaurant

Restaurante
Ristorante
Restaurace
Ресторан

Stacje benzynowa
Tankstation
Station-service
Tankstelle
Petrol Station

Gasolinera
Stazione di servizio
Benzinová stanice
Бензоколонка

Kategoria kierunku, numer miejsca autostopu Categorie van de richting, nummer van de liftplaats ***Catégorie de direction, numéro de l'endroit pour faire de l'autostop*** Kategorie der Richtung, Nummer der Trampstelle ***Category of the direction, number of the hitch-hikingplace***	◉	Categoría de dirección, número del lugar de autostop ***Categoría della direzione, numero del luogo per fare l'autostop*** Kategoria smeru, číslo místa autostopu Категория направления, номер площадки для автостопа
Kierunek jazdy Reisrichting ***Direction*** Reiserichtung ***Travel direction***	→	Dirección ***Direzione*** Smer Направление
Autostop (stacje benzynowe / zajazd) Liftplaats (tankstation / wegrestaurant) ***Endroit pour faire de l'autostop (aire de service d'autoroute)*** Trampstelle (Raststätte) ***Hitch-hikingplace (motorway services)***	▣	Lugar para hacer autostop (estación de servicio) ***Luogo per fare l'autostop (area di servizio)*** Místo autostopu (dalnicní servis, Restaurace) Место для голосования
Tramwaj, pociag, autobus Tram, trein, bus ***Tramway, train, autobus*** Straßenbahn, Zug, Autobus ***Tram, train, bus***		Tranvía, tren, bus ***Tram, treno, autobus*** Tramvaj, vlak, autobus Трамвай, поезд, авробус
Przejscie z tramwaju, pociagu, autobusu do autostopu Lopen van tram, trein, bus naar de liftplaats ***Se rendre du tramway ou bus vers le lieu de l'autostop*** Zu Fuß von Straßenbahn, Zug, Autobus zur Trampstelle ***By foot from the bus or tramstop to the hitch-hikingplace***	▣	Caminar del tranvía, tren, bus hacia el lugar de autostop ***Camminare dal tram, treno, dall'autobus al luogo dell'autostop*** Pěšky od autobusu, vlaku nebo tramvaje na místo autostopu Пешком от трамвая, поезда, автобуса к месту для голосования
Parking Parkeerruimte ***Parking*** Parkmöglichkeit ***Parking space***	P	Estacionamiento ***Parcheggio*** Parkoviště Стоянка для машин
Zjazd z autostrady Afrit autosnelweg ***Sortie d'autoroute*** Autobahnausfahrt ***Motorway exit***		Salida de autopista ***Uscita dell'autostrada*** ***Výjezd z dálnice*** Съезд с автострады

i-2

Kategoria kierunku, numer autostopu
Categorie van de richting, nummer van de liftplaats
Catégorie de direction, numéro de l'endroit pour faire de l'autostop
Kategorie der Richtung, nummer der Trampstelle
Category of the direction, number of the hitch-hikingplace

Categoría de dirección, número del lugar de autostop
Categoria della direzione, numero del luogo per fare l'autostop
Kategoria smeru, cisło místa autostopu
Категория направления, номер площадки для авто-стопа

Najlepsze miejsce dla autostopu
Beste plek om te liften
Meilleur endroit pour faire de l'autostop
Beste Stelle zum Trampen
Best place to hitch-hike

1 ~ 9

Mejor lugar para hacer autostop
Luogo migliore per fare l'autostop
Nejlepší místo na stopování
Лучшая площадка для голосования

Dobre miejsce dla autostopu, mniejszy ruch
Goede plek, minder verkeer
Bon endroit avec moins de traffic
Gute Stelle, weniger Verkehr
Good place, less traffic

11 ~ 17

Buen lugar, menos tráfico
Luogo adatto con meno traffico
Dobré místo na stopování s menším provozem
Хорешее место, меньше транспорта

Droga prowadzaca do wiosek (lub malowazny kierunek)
Naar dorpen of secundaire wegen
Vers les villages ou les routes secondaires
Richtung Dörfer und Bundesstraßen
To villages and secondary roads

101

Hacia pueblos y carreteras secundarias
Verso i villaggi o le strade secondarie
Do vesnic a silnice druhé třídy
К деревням или второстепенным дорогам

Niebezpieczne miejsce na drodze glownej.
Nie zatrzymywac samochodów
Gevaarlijke plek op een hoofdweg. Hier niet liften
Point très dangereux sur la route principale.
Ne pas faire d' autostop
Gefährliche Stelle an einer Hauptstraße.
Hier nicht trampen
Perilous place on main throughroute. Do not hitch-hike

Lugar muy peligroso sobre la autopista principal.
No hacer autostop
Punto molto pericoloso sulla strada principale.
Non fare l'autostop
Nebezpecné místo na hlavní silnici. Nestopuj
Чрезвычайно опасное место на основной дороге, голосовать нельзя

Stacje benzynowe, przydrozne restauracje (zajazdy)
Tankstations, wegrestaurants
Aires de service
Raststätten
Motorway services

Estaciones de servicio
Aree di servizio
Dálniční servis, restaurace
Автозаправочная станция

Kierunek ***Reisrichting*** ***Direction*** ***Reiserichtung*** ***Travel direction***	→	***Dirección*** ***Direzione*** ***Smer*** **Направление**

Kierunek główny Hoofdrichting ***Direction principale*** Hauptrichtung ***Main direction***	***BARCELONA*** BARCELONA	Dirección principal ***Direzione principale*** Hlavní smer Основное направление
Wazny kierunek Belangrijke richting ***Direction importante*** Wichtige Richtung ***Important direction***	***Barcelona***	Dirección importante ***Direzione importante*** Dulеžitý smer Важное направление
Malowazny kierunek Onbelangrijke richting ***Direction peu importante*** Unwichtige Richtung ***Unimportant direction***	Barcelona	Dirección poco importante ***Direzione poco importante*** Nevýznamný smer Неважное направление
Kierunek główny zaznaczony na znakach informacyjnych Hoofdrichting op de verkeersborden, tussen haakjes de plaatsnaam ***Direction principale sur les panneaux de destination, entre parenthèses le nom de la ville*** Hauptrichtung wie auf dem Verkehrsschild, in Klammern der Ortsname ***Main direction on the destination shields, in brackets the name of the town***	***AIX-LA-CHAPELLE*** ***AKEN (AACHEN)*** ***ANVERS (ANTWERPEN)*** ***LUIK LÜTTICH (LIÈGE)***	Dirección principal. Entre paréntesis el nombre de la ciudad ***Direzione principale su cartelli di destinazione. Tra parentesi il nome della città*** Hlavní smer na dopravních znackách. V závorkách název mesta Основное направление, указанное на дорожных змаках
Autostrada Autosnelweg ***Autoroute*** Autobahn ***Motorway***	***A12*** ***M1*** ***N1*** ***D1***	Autopista ***Autostrada*** Dálnice Автострада
Jezdnia Autoweg ***Route à chaussées séparées (4 voies)*** Schnellstraße ***Express Road***	***A*** ***NII*** ***C246*** ***B60*** ***N232***	Autovía, Carretera ***Superstrada*** Silnice dálničního typu Магистраль
Droga miedzynarodowa Nationale weg ***Route nationale*** Bundesstraße ***National road***	***N242*** ***RN20*** ***B34*** ***A1***	Carretera nacional ***Strada nazionale*** Národní silnice Шоссе
Obwodnica Ringweg ***Ceinture*** Ring ***Ringroad***	***Ring*** ***GRA*** ***BP*** ***R***	Circunvalación ***Circonvallazione*** Silnicní okruh Кольцевая дорога

Autostop ***Liftplaats*** ***Endroit pour faire de l'autostop*** ***Trampstelle*** ***Place to hitch-hike***	■	***Lugar para hacer autostop*** ***Luogo per fare l'autostop*** ***Místo autostopu*** **Место для голосования**

Nazwa ulicy lub skrzyzowania Straatnaam of wegkruising ***Nom de la rue ou du carrefour*** Straßenname oder Kreuzung ***Streetname or cross roads***	***x***	Nombre de la calle o del cruce ***Nome della strada o dell'incrocio*** Název ulice nebo kriüovatky Название улицы или перекрестка

i-2

Tramwaj, pociag, autobus ***Tram, trein, bus*** ***Tramway, train, autobus*** ***Straßenbahn, Zug, Autobus*** ***Tram, train, bus***	**ÖBB** **SNCB** **NMBS** **SBB** **DB, RB** **DSB** **RENFE** **SNCF** **BR** **FS** **CFL** **NS** **PKP**	***Tranvía, tren, bus*** ***Tram, treno, autobus*** ***Tramvaj, vlak, autobus*** Трамвай, поезд, автобус
Autobus Bus ***Autobus*** Bus ***Bus***	***BUS***	Bus ***Autobus*** Autobus Автобус
Metro Metro ***Métro*** U-Bahn ***Underground***	***METRO*** ***U*** ***M***	Metro ***Metro*** Metro Метро
Ekspres Stadstrein ***R.E.R.*** S-Bahn ***Expresstrain***	***S*** ***RER*** ***K*** ***T***	Tren urbano ***Treno espresso*** S-bahn Поезд 'Экспресс'
Tramwaj Tram ***Tramway*** Straßenbahn ***Tram***	***TRAM***	Tranvía ***Tram*** Tramvaj Трамвай
Linie kolejowe Spoorwegen ***Société des Chemins de Fer*** Eisenbahn ***Railways***		Sociedad Ferroviaria ***Società ferroviaria*** Zeleznice Железные дороги
Nazwa stacji kolejowej Haltenaam ***Nom de l'arrêt*** Name der Haltestelle ***Name of the stop***	"Amstelstation"	Nombre de la parada ***Nome della fermata*** Jméno zastávky Название станции
Stacja NS "Amstel" ***NS*** station "Amstel" ***Gare NS "Amstel"*** ***NS*** Bahnhof "Amstel" ***NS Railway station "Amstel"***	***NS*** Amstel	***NS*** Estación "Amstel" ***Stazione NS "Amstel"*** Zeleznicní stanice ***NS*** "Amstel" Станция **NS** "Amstel"
Autobus nr. 17 Bus nr. 17 ***Autobus no. 17*** Bus Nr. 17 ***Bus no. 17***	***BUS.***17	Bus Nº 17 ***Autobus no. 17*** Autobus císlo 17 Автобус N 17

Przejacie z tramwaju, pociagu, autobusu do autostopu ***Lopen van tram, trein, bus naar de liftplaats*** ***Se rendre du tramway ou bus vers le lieu de l'autostop*** ***Zu Fuß von Tram, Zug, Bus zur Trampstelle*** ***By foot from the bus or tramstop to the hitch-hikingplace***	🚶→▣	***Caminar del tranvía, tren, bus hacia el lugar de autostop*** ***Camminare dal tram, treno, dall'autobus al luogo dell'autostop*** ***Pešky od tramvaje, vlaku nebo autobusu na místo autostopu*** Пешком от трамвая, поезда, автобуса к месту для голосования

Skrzyzowanie Wegkruising ***Carrefour*** Kreuzung ***Cross roads***	x	Cruce de Camino ***Incrocio strade*** Křižovatka Перекпёсток
Równolegle do autostrady Parallel autosnelweg ***Parallèle à l'autoroute*** Parallel zur Autobahn ***Parallel to Motorway***	// A12	Paralela de autopista ***Parallela all'autostrada*** Paralelní dálnice Параллельная автострада
Równolegle do jezdni Parallel autoweg ***Parallèle à la route à chaussées séparées (4 voies)*** Parallel zur Autobahn ***Parallel to express road***	// A	Paralela de carretera ***Parallela alla superstrada*** Paralelní silnice dálničního typu Параллельная магистраль
Ulica Gaasstraat 100 metrów na północ Gaasstraat 100 meter in noordelijke richting volgen ***Marchez 100m dans la Rue Gaasstraat direction Nord*** Gaasstraat 100 Meter in nördliche Richtung folgen ***Walk along Gaasstraat for 100 metres direction North***	100m(N) Gaasstraat	Caminar 100 mt en la Gaasstraat en dirección norte ***Camminate 100mt nella Gaasstraat seguendo la direzione Nord*** Jdete 100 metru severním smerem podél ulice Gaasstraat Ул. Gaasstraat (ь Голландии) -100м к северу
Północ Noord ***Nord*** Nord ***North***	(N)	Norte ***Nord*** Sever Север
Południe Zuid ***Sud*** Süd ***South***	(S)	Sur ***Sud*** Jih Юг
Wschód Oost ***Est*** Ost ***East***	(E)	Esta ***Est*** Východ Восток
Zachód West ***Ouest*** West ***West***	(W)	Oeste ***Ovest*** Západ Запад
Strona północna Noordzijde ***Côté Nord*** Nordseite ***Northern side***	Nz	De la parte norte ***Dalla parte nord*** Severní část Северная сторона
Strona południowa Zuidzijde ***Côté Sud*** Südseite ***Southern side***	Sz	De la parte sur ***Dalla parte sud*** Jizní část Южная сторона
Strona wschodnia Oostzijde ***Côté Est*** Ostseite ***Eastern side***	Ez	De la parte este ***Dalla parte est*** Východní část Восточная сторона

i-2

Strona zachodnia Westzijde ***Côté Ouest*** Westseite ***Western side***	Wz	De la parte oeste ***Dalla parte ovest*** Západní část Западная сторона
Kierunek Richting ***Direction*** Richtung ***Direction***	→	Dirección ***Direzione*** Smer Направление
Patrz zie ***voir*** siehe ***see***	>	Véase ***Vedí*** Podívejte se Смотрите
Viadukt lub tunel na autostradzie, jezdni Viaduct of tunnel bij autosnelweg of autoweg ***Viaduc ou tunnel d'autoroute, voie rapide*** Über- oder Unterführung bei der Autobahn oder Schnellstraße ***Viaduct or tunnel by motorway or carriageway***	] [	Viaducto o túnel de una autopista o una carretera ***Viadotto o tunnel d'autostrada o di superstrada*** Viadukt nebo tunel na dálnici nebo na silnici Путепровод или тоннель у автострады или магистраль
Przy wiadukcie wspiac sie wyzej Bij viaduct omhoog klimmen ***Monter sur le viaduc*** Bei der Überführung hochklettern ***Climb up the viaduct***	] [↑	Trepar sobre el viaducto ***Salire sul viadotto*** Jeď z viaduktu nahoru Спускайтесь с путепровода (виадукта)
Przy wiadukciev zejsc nizej Bij viaduct naar beneden klimmen ***Descendre du viaduct*** Bei der Überführung nach unten klettern ***Climb down the viaduct***	] [↓	Descender del viaducto ***Scendere dal viadotto*** Jeď z viaduktu dolu У путепровода поднимайтесь наверх
W góre Naar boven ***Vers le haut*** Nach oben ***Up***	↑	Hacia arriba ***Verso l'alto*** Nahoru Наверх
W dól Naar beneden ***Vers le bas*** Nach unten ***Down***	↓	Hacia abajo ***Verso il basso*** Dolu Вниз
O metrów Nul meter ***Zéro mètre*** Null Meter ***Zero metres***	-m	Cero metro ***Zero metri*** Nula metru Нулевой метр
Szlak miejski Stadsroute ***Route urbaine*** Stadtroute ***Town Route***	S-112	Ruta urbana ***Itinerario urbano*** Mestská cesta Городской маршрут

Parking ***Parkeerruimte*** ***Parking*** ***Parkmöglichkeit*** ***Parking space***	**P**	***Estacionamiento*** ***Parcheggio*** ***Místo na parkování*** **Стоянка для машин**
Oficjalny autostop Officiële liftplaats ***Place officielle d' autostop*** Offizielle Trampstelle ***Official hitch-hikers site***	♦	Lugar oficial de autostop ***Luogo ufficiale per l'autostop*** Oficiální místa na autostop Разрешенная площадка для голосования
Swiatla regulujace ruch uliczny Stoplichten ***Feu de signalisation*** Ampel ***Traffic lights***	⊗	Semáforo ***Semaforo*** Dopravní svetla Светофоры
Podjazd z poboczem dla dwóch kierunków ***Voie d' accès avec bande d'arrêt d'urgence pour les deux directions*** Auffahrt mit Standspur für beide Richtungen ***Sliproad with hard shoulder, in both directions***	OP OP	Entrada con arcén para ambas direcciones ***Strada d'accesso con banchina laterale due direzioni*** Nájezd s odstavným pruhem po obou smerech Въезд с полосой безопасности для обоих направлений
Podjazd z poboczem po stronie wschodniej Oprit met vluchtstrook, oostzijde ***Voie d' accès avec bande d'arrêt d'urgence, côté de l'est*** Auffahrt mit Standspur, Ostseite ***Sliproad with hard shoulder, Eastside***	OP Ez	Entrada con arcén al este ***Strada d'accesso con banchina laterale parte est*** Nájezd s odstavným pruhem na východní stane Въезд с полосой безопасности, восточная сторона
 Podjazd z poboczem Oprit met vluchtstrook ***Voie d'accès avec accotement*** Auffahrt mit Standspur ***Access road with hard shoulder***	OP	Entrada con arcén ***Strada d'accesso con banchina laterale*** Nájezd s odstravným pruhem Поджездной путь с полосой безопасности
Parking i droga dla samochodów i rowerów Parkeer- en fietsstrook ***Bande de stationnement et de cycles*** Park- und Radspur ***Parking and bicycle shoulder***	PP	Arcén de estacionamiento y para bicicletas ***Parcheggio e pista per biciclette*** Dopravní pruh na parkování a pro cyklisty Полоса стоянки и велосипедная дорожка
 Dobre miejsce dla postoju Goede stopgelegenheid ***Bon endroit pour stationner*** Gute Haltemöglichkeit ***Good stopping space***	P!	Buen lugar para parar ***Luogo adatto per stazionamento*** Dobré místo na zastavení Хорошее место для остановки
 Mozliwosc postoju Stopgelegenheid ***Place de stationnement*** Haltemöglichkeit ***Stopping space***	P	Lugar para parar ***Luogo di stazionamento*** Místo na zastavení Место для остановки
Przystanek autobusowy z mozliwoczia postoju Bushalte met stopgelegenheid ***Arrêt d'autobus avec place de stationnement*** Bushaltestelle mit Haltemöglichkeit ***Bus stop and stopping space***	HP	Parado de autobús y lugar para parar ***Fermata dell'autobus con luogo di stazionamento*** Autobusová zastávka s místem na zastavení Автобусная остановка и место для остановки
Mozliwosc postoju na prawym poboczu Stopgelegenheid op de invoegstrook van rechts ***Possibilité de stationner sur la bretelle droite d'accès*** Haltemöglichkeit auf die Beschleunigungsspur von rechts ***Stopping space at the acceleration lane on the right hand side***	P.in	Posibilidad de parar en el carril de acceso de la derecha ***Possibilità di stazionare sulla rampa destra d'accesso*** Moznost zastavení v pruhu pro zrychlení z pravé strany Возможность для остановки на полосе ускорения справа
 Mozliwosc postoju do nastepnej Stopgelegenheid bij de rotonde ***Possibilité de stationner au rond point*** Haltemöglichkeit beim Verkehkskreisel ***Stopping space before or after the roundabout***	>O O>	Posibilidad de parar en el rotonda ***Possibilità di stazionare sulle rotonde*** Moznost zastavení u rotundy Возможность для остановки у площади с круговым движением

i-2

Mozliwosc krótkiego postoju (Te) korte stopgelegenheid ***Possibilité réduite d'arrêt*** (Zu) kurze Haltemöglichkeit ***(Too) short stopping space***	1/2P 1/4P	Posibilidad insuficiente de parar ***Spazio insufficiente di fermata*** Moznost zastavení na (velmi) krátkou dobu Слишком маленькое место для остановки
Mozliwosc postoju przy maéym ruchu Stopgelegenheid bij weinig verkeer ***Possibilité de stationner en cas de trafic modéré*** Haltemöglichkeit bei wenig Verkehr ***Stopping space only with few traffic on the road***	P.ok	Posibilidad de parar en caso de poco tráfico ***Possibilitá di stazionare in caso di poco traffico*** Moznost zastavení s malým provozem na silnici Возможность для остановки при небольшом движении
Przy bardzo malym ruchu Bij zeer weinig verkeer ***En cas de peu de trafic*** Bei sehr wenig Verkehr ***With very few traffic***	±P	Con muy poco tráfico ***In caso di pochissimo traffico*** S velmi malým provozem При очень редком движении
Mozliwosc postoju na poboczu Stopgelegenheid in de berm ***Possibilité de stationner sur l'accotement*** Haltemöglichkeit neben der Straße ***Stopping space on the shoulder***	P~	Posibilidad de parar en el margen ***Possibilitá di stazionare sulla banchina*** Moznost zastavení na okraji silnice Возможность остановиться на обочине
Brak mozliwosc postoju Geen stopgelegenheid ***Pas de possibilité de stationner*** Keine haltemöglichkeit ***No stopping space***	NP	No hay posibilidad de parar ***Non é possibile stazionare*** Zádné místo na zastavení Нельзя останавливаться
Stacja benzynowa przy przydroznej restauracji (zajezdzie) w dwóch kierunkach Tankstation met wegrestaurant in beide richtingen ***Aire de service dans les deux directions*** Raststätte in beide Richtungen ***Motorway services in both directions***	TR TR	Gasolinera con restaurant de carretera en ambas direcciones ***Area di servizio nelle due direzioni*** Dálnicní servis s restaurací po obou smerech Бензозаправочная станция с придопожным рестораном во двоих направлениях
Mozliwosc postoju obok lub przed stacja benzynowa Stopgelegenheid naast of voor het tankstation ***Possibilité de stationner à côté de ou devant la station-service*** Haltemöglichkeit neben oder vor der Tankstelle ***Stopping space next to or before the filling station***	TP	Posibilidad de parar al lado o atrás de la gasolinera ***Possibilitá di stazionare vicino o davanti alla stazione di servizio*** Moznost zastavení vedle nebo pred benzínovou stanicí Возможность остановиться рядом или перед бензозаправочной станцией
Stacja benzynowa Tankstation ***Station-service*** Tankstelle ***Filling station***	T	Gasolinera ***Stazione di servizio*** Benzínová stanice Бензоколонка
Bardzo szybki ruch Zeer snel verkeer ***Trafic rapide*** Sehr schneller Verkehr ***Very fast traffic***	>> ⇒⇒	Tráfico rápido ***Traffico veloce*** Rychlý provoz Очень быстрое движение
Urzad celny Douane ***Douane*** Zoll ***Customs***	Zoll	Aduana ***Dogana*** Celnice Таможня
Oplata Tol ***Péage*** Autobahngebühr, Maut ***Toll***	! Péage Peaje Pedag-gio	Peaje ***Pedaggio*** Mýtné: poplatek za prujezd na dálnici Пошлина

Zjazd z autostrady	⅄	***Salida de autopista***
Afrit autosnelweg		***Uscita dell'autostrada***
Sortie d'autoroute		***Výjezd z dálnice***
Autobahnausfahrt		Съезд с автострады
Motorway exit		

Nazwa zjazdu	"Brussel-Koekelberg"	Nombre de la salida
Afritnaam		***Nome dell'uscita***
Nom de sortie		Jméno výjezdu
Ausfahrtsname		Название съезда
Exit name		
Autostrada przewozowa	→***A12***	Aumento de autopista
Toevoer autosnelweg		***Strada che diventa autostrada***
Voie devenant autoroute		Smer dálnice
Autobahnzubringer		Подъездная автострада
Motorway supply road		
Obwodnica	***Ring***	Circunvalación
Ringweg	***GRA***	***Circonvallazione***
Ceinture	***BP***	Silnicní okruh
Ring	***R***	Кольцевая дорога
Ringroad	МКАД	
Obwonica (Belgia)	***R43***	Circunvalación (Belgie)
Ringweg (België)		***Circonvallazione (Belgio)***
Ceinture (Belgique)		Silnicní okruh (Belgie)
Ring (Belgien)		Кольцевая дорога (в Бельгии)
Ringroad (Belgium)		
Zjazd nr. 1 z A1	no.1 ***A1***	Salida Nº 1 de A1
Afrit nr. 1 van de A1		***Uscita no. 1 dell'A1***
Sortie no.1 de A1		Výjezd císlo 1 na silnici císlo A1
Ausfahrt Nr. 1 der A1		Съезд 1 дороги A1
Exit no. 1 of the A1		
Zjazd nr. 9 z R.0	no.9 ***R.0***	Salida Nº 9 de R.0
Afrit nr. 9 van de R.0		***Uscita no. 9 della R.0***
Sortie no. 9 de R.0		Výjezd císlo 9 na silnici císlo R.0
Ausfahrt Nr. 9 der R.0		Съезд 9 дороги R0
Exit no.1 of the R.0		

1 km w kierunku wschodnim polozony jest zjazd	1km(E): "Zaandam"	A 1km en dirección este está la salida
z autostrady "Zaandam"		"Zaandam"
1 km richting oosten ligt afrit "Zaandam"		***A 1km direzione est c'é l'uscita "Zaandam"***
À 1 km direction Est il y a sortie "Zaandam"		1 kilomtr smerem na východ je odbocka do
1 km in östliche Richtung ist Ausfahrt		"Zaandamu"
"Zaandam"		На расст. 1км на восток съезда "Zaandam"
1 km towards the east is exit "Zaandam"		

i-3

Metody autostopu w róznych krajach
Liftmethode in de verschillende landen
Méthode pour faire de l'autostop dans les différents pays
Anhaltertechnik in den verschiedenen Staaten
Hitch-hiker tactics in different countries

Od zjazdu z autostrady do nastepnego zjazdu, przy stacjach benzynowych i restauracjach przydroznych
Van afrit naar afrit en via de tankstations, wegrestaurants
De sortie en sortie, par les stations de service, les aires de service
Von Ausfahrt zu Ausfahrt, Tankstellen oder Raststätten
From one exit to the other and the filling stations or motorway services

Od jednej przydroznej restauracji (Raststätte) do nastepnej
Van wegrestaurant (Raststätte) naar wegrestaurant
D'aire de service en aire de service
Von Raststätte zu Raststätte
From one motorway services to the other

Od jednej przydroznej restauracji do nastepnej lub przy urzedach celnych
Van wegrestaurant naar wegrestaurant en via de tolplaatsen
D'aire de service en aire de service et par les péages
Von Raststätte zu Raststätte und von den Mautstellen
From one motorway services to the other and the tollbarriers

Od jednej przydroznej restauracji do nastepnej Przy ostatnich swiatlach sygnalizacyjnych, opuszczajac miasto
Van wegrestaurant naar wegrestaurant, de tolplaatsen. Van het "laatste" stoplicht voordat je de stad verlaat (vragen)
D'aire de service en aire de service par les péages et au "dernier" feu rouge avant de quitter la ville
Von Raststätte zu Raststätte und von den Mautstellen Von der "letzten" Ampel einer Stadt, bevor man Sie verläßt (an der Ampel fragen)
From one motorway services to the other and the tollbarriers. From the "last" traffic lights on the road going out of town

Od jednej przydroznej restauracji do nastepnej
Van wegrestaurant naar wegrestaurant en van roundabout (rotonde) naar roundabout (rotonde)
D'aire de service en aire de service et aux ronds-points
Von Raststätte zu Raststätte und von Verkehrskreisel zu Verkehrskreisel
From one motorway services to the other and from roundabout to roundabout

Método de autostop en los diferentes países
Metodo di autostop nei diversi paesi
Zpusob stopování v cizích zemích
Способы голосования

B De una a otra salida, vía las gasolineras, restaurantes
Da un'uscita all'altra, attraverso le stazioni di servizio, le aree di servizio

NL Z jednoho dálnicního výjezdu na druhý dálnicní výjezd a od cerpací stanice, dálnicních restaurací

Со съезда на съезд и через допожные рестораны

A De un restaurante de carretera a otro
Da un'area di servizio all'altra

CH Od jedné dálnicní restaurace ke druhé

D От дорожного ресторана (Raststaette) к дорожному ресторану

F De un restaurante de carretera a otro y por los peajes
Da un'area di servizio all'altra e da un casello all'altro

I Od jedné dálnicní restaurace ke druhé a z celních úradu

От дорожных ресторанов к дорожным ресторанам и у мест для уплаты пошлин

E De un restaurante de carretera a otro, en los peajes. Desde el último semáforo en el camino de salida de la ciudad
Da un'area di servizio all'altra, attraverso i caselli e all'ultimo semaforo prima di lasciare la città
Od jedné dálnicní restaurace ke druhé a z celních úradu. Z místa posledního semaforu pred opuštením mesta

От одного дорожного ресторана до другого, у мест для уплаты пошлин (за проезд). Голосовать у 'последнего' светофора при выезде из города (спросить).

GB De un restaurante de carretera a otro o de una rotonda a otra
Da un'area di servizio all'altra e sulle rotonde
Od jedné dálnicní restaurace ke druhé a od jednoho kruhového objektu ke druhému

От одного дорожного ресторана до другого и с одной площадки с круговым движением до другой

i-4

PL

1. Dzien dobry, przepraszam czy jedzie Pan w kierunku ...
2. Czy moge razem jechac do ...
3. Czy moze sie Pan (Pani) zatrzymac przy stacji benzynowej lub restauracji?
4. Czy jedzie Pan (Pani) do ...
5. Czy jedzie Pan (Pani) do miasta, czy poza miasto?
6. Czy moze mnie Pan (Pani) zostawic w centrum przy wylocie na autostradzie?
7. Bardzo Pana proszl oskontrolowanie na mapie wjakim miejscu jest stacja benzynowa, botam chce wysiasc.
8. Tutaj ja chcl wysiasc.
9. Chcialbym bycpodwieziony do tego miejsca.
10. Ja chcialbym do centrum.
11. Po wyjezdzie z autostrady, czy móglby mnie Pan (Pani) wysadzic w miescie przy metrze lub stacji.
12. Czy moge jechac z Panem (Pania) do nastepnej stacji benzynowej, w kierunku ...
13. Bardzo dziekuje za podwiezienie, przyjemnego dnia zycze (wieczoru/dalszej jazdy).

B NL

1. Dag (pardon), rijdt u richting ...?
2. Kan ik meerijden tot ...?
2. Kan ik een lift krijgen tot ...?
3. Kunt u me bij een tankstation of wegrestaurant uit laten stappen?
4. Gaat u naar ...?
5. Komt u in de stad of rijdt u verder langs de stad?
6. Kunt u me afzetten in het centrum aan het einde van de toevoerweg naar de autosnelweg?
7. Wilt u meekijken op de kaart, zodat ik weet bij welk tankstation ik moet uitstappen?
8. Hier wil ik graag uitstappen.
9. Tot hier wil ik meerijden.
10. Ik wil naar het centrum.
11. Als u van de snelweg afkomt, kunt u me dan alstublieft in de stad bij een metro of tram/busstation afzetten?
12. Kan ik meerijden tot het eerstvolgende tankstation richting ...?
13. Heel erg bedankt voor de lift, prettige dag/avond/reis verder.

F B CH L

1. Bonjour, est-ce que vous allez en direction de ...?
2. Est-ce que je peux aller avec vous jusqu'a ...?
3. Pourriez-vous me déposer à une station-service ou à un Restoroute?
4. Allez-vous à ...?
5. Vous entrez dans la ville ou vous passez juste à côté?
6. Pourriez-vous me déposer dans le centre, au bout de la route conduisant à l'autoroute?
7. Pourrions-nous regarder sur la carte afin de voir où se trouve la station-service où je dois descendre?
8. Je voudrais descendre ici, s'il vous plaît.
9. Pourriez-vous vous arrêter ici?
10. Je voudrais aller au centre-ville.
11. Si vous quitter l'autoroute, pourriez-vous me déposer à une station de métro, de bus, à la gare?
12. Est-ce que je pourrais aller avec vous jusqu'à la prochaine station-service sur la route de...?
13. Merci de m'avoir pris(e) en auto-stop, bonne fin de journée/soirée/voyage.

D B A CH

1. Entschuldigung, fahren Sie Richtung ...?
2. Ich möchte bitte mitfahren bis ...?
3. Könnten Sie mich an einer Raststätte oder Tankstelle aussteigen lassen?
4. Fahren Sie zu ...?
5. Fahren Sie in die Stadt oder fahren Sie an der Stadt vorbei?
6. Ich möchte in der Stadt am Ende des Autobahnzubringers aussteigen.
7. Schauen Sie bitte mit auf die Karte, damit ich die genaue Lage der Tankstelle/Raststätte bestimmen kann.
8. Hier möchte ich bitte aussteigen.
9. Bitte halten Sie an dieser Stelle.
10. Ich möchte bis ins Zentrum fahren.
11. Fahren Sie mich bitte in die Stadt zum Bus oder zur U-Bahn, wenn Sie die Autobahn verlassen haben.
12. Ich möchte bis zur ersten Tankstelle Richtung ... mitfahren.
13. Vielen Dank für die Fahrt. Ich wünsche Ihnen einen schönen Tag/Abend, eine schöne Reise.

GB IRL

1. Excuse me, do you drive towards ...?
2. Can I have a lift to ...?
3. Can you drop me at a motorway service area along the road.
4. Do you go to ...?
5. Do you enter the city/town or do you pass it?
6. Can you drop me in the centre, at the end of the main road going out of town?
7. Would you please have a look at the map so we can determine the exact postition of the service area?
8. I would like to stop right here.
9. Can you drop me there?
10. I have to go to the city centre.
11. After leaving the motorway/trunkroad, can you pass by a underground or busstop please?
12. Can I have a lift until the first services (petrolstation) on the road to ...?
13. Many thanks for the lift, have a nice day.

E

1. ¿Perdón, viaje Usted dirección ...?
2. ¿Puedo ir con Usted hasta..?
2. ¿Puedo recibir un autostop hasta ...?
3. ¿Puede Usted dejarme en una gasolinera o restaurante de camino?
4. ¿Va Usted a ...?
5. ¿Va Usted a la ciudad o sigue Usted al lado de la ciudad?
6. ¿Puede Usted dejarme en el centro al final del aumento de carril hacia la autopista?
7. ¿Puede Usted mirar en el mapa para que yo sepa en cual gasolinera temgo que salir?
8. Aquí me gusturiu salir.
9. Hasta aquí quiero viajar con usted.
10. Yo tengo (quiero) ir al centro.
11. Si usted sale de la carretera, puede Usted por favor dejarme en la esta-ción del metro, tranvia o bus?
12. ¿Puedo viajar con usted hasta la proxima gasolinera en dirección ...?
13. Muchas (muchísimas) gracias por el autostop. Y que tenga un buen día/una buena noche/un buen viaje.

I CH

1. Scusi, Lei viaggia in direzione di ...
2. Posso viaggiare con Lei fino a ...
2. Posso avere un passaggio fino a ...
3. Può farmi scendere presso una stazione di rifornimento o un autogrill?
4. Lei va a ...
5. Lei entra in città o passa fuori della città?
6. Può lasciarmi al centro, alla fine dell'ingresso all'autostrada?
7. Potrebbe dare un'occhiata alla carta, per favore, in modo da determinare la posizione esatta dell'area di servizio dove voglio scendere.
8. Vorrei scendere qui.
9. Desidererei avere un passaggio fin qui.
10. Vorrei andare in centro.
11. Dopo aver lasciato l'autostrada, potrebbe depositarmi in città nei pressi della metropolitana, alla fermata del tram o in una stazione di autobus?
12. Posso viaggiare con Lei fino alla prossima stazione di rifornimento in direzione di ...
13. Tante grazie per il passaggio, buona giornata / serata, buon proseguimento.

CZ

1. Prominte jedete smerem na ...
2. Muzete me svézt do ...
3. Muzete me vysadit u cerpací stanice nebo u dálnicní restaurace?
4. Jedete do.
5. Jedete do mesta anebo ho jenom objedete?
6. Muzete me vysadit v centru na konci privádece k dálnici?
7. Muzete se prosím podívat se mnou na mapu abych vedel, u které cerpací stanice musím vystoupit?
8. Rád bych chtél zde vystoupit.
9. Az sem chci jet s vámi.
10. Musím se dostat do centra.
11. Az opustíte dálnici, muzete me prosím vysadit u stanice metra nebo u zastávky tramvaje/autobusu?
12. Mohu se vámi svézt k nejbližší benzínové stanici na silnici do ...
13. Dekuji za svezení, preji prijemný den/vecer/ prijemnou cestu.

A

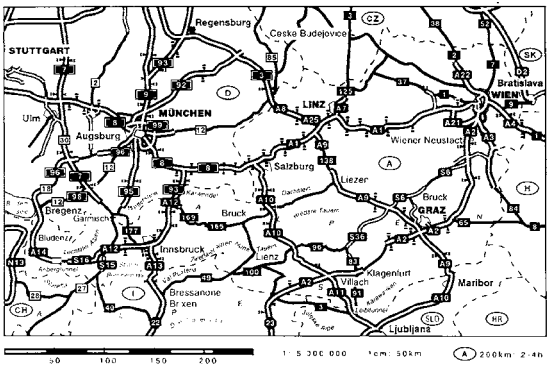

35 70 105 140 1: 3 500 000 1cm 35km 200km 3h

CH

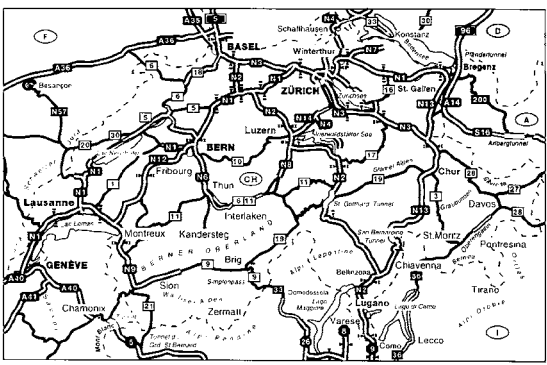

GRAZ

Graz Tourismus GmbH
Kaiserfeldgasse 15, 8011 Graz, 0316-8075-0

ÖKISTA-Reisen, Brandhofgasse 16,
8020 Graz, 0316-324820

Jugendherberge Graz, Idlhofgasse 74, 8020 Graz
0316-914876, ÖBB-Graz +7km

Camping Central, 1.4/31.10, Am Katzelbach/ Martinhofstraße, 0316-28183, BUS.32 Kärntner Straße x Gradnerstraße (Strasgang), +200m(W) Am Katzelbach

A: Autobahn, B: Bundesstraße

1	***A9 LINZ SALZBURG***	Wiener Straße x Innerestraße	***BUS.***40/52 ¹Innerestraße"	-m	HP	3km(N): ¹Graz-Nord" ***A9***
2	***A2 WIEN***	Conrad von Hötzendorf-Straße x Bundesstadion Liebenau	***TRAM.***4/14/ ***BUS.***73/74 Bundesstadion ¹Liebenau"	100m/50m ***100m***	P ok ®	¹Münzgrabenstraße" ***A2***
3	***A9 SLO A9 MARBOR A2 KLAGENFURT***	Kärntner Straße x Alte Poststraße	***BUS.***31/32/33 ¹Don Bosco"	100m(S) Kärntner Straße	PP BUS TP ®	2,5km(S): ¹Graz/ Webling" ***A2*** x ***A9***
101	***B72*** Welz	Marburger Straße x Kärntnerkehrstraße	***BUS.***53 ¹Postamt Geisln ***TRAM.1*** ¹***Murlagune"***	50m 100m(W) Marlagrünstraße	P ok (Wf)	
102	***B65*** Gleisdorf	Riesstraße x Ragnitzstraße	***BUS.***77/79 ¹Riesweit" ***TRAM.7*** ¹***Landeskrankenhaus"***	-m ***400m(E) Riesstraße***	P ok	
	A2 VENEZIA Villach/Klagenfurt Graz 10km	¹Kaiserwald" ***A2*** 03126-52965	***ÖBB-***Graz+***BUS.***88/13 Dobl, Ort/ ***BUS.***38/14 Dobl	1km(N) || 100m ¹Wohnwagenabfahrt (Fußweg) || 100m(E)	***TR TR***	***A2*** ¹Lieboch" 3km ¹Wohnwagenstation" 3km
	A9 SALZBURG MÜNCHEN Graz 30km	¹Deutschfreistätz" ***A9***	***ÖBB-***Premning Viertler	200m	***TR TR***	***A9*** ¹Kroten Deutschfreistätz" 3km ¹Übelbach" 5km

A: Autobahn, B: Bundesstraße

1	***A12 LANDECK Bregenz Garmisch A13 BRENNER***	Innrain x Karwendelbögen	***BUS.***C/W ¹Innrain"	100m(SW) Innrain	div.P ok	300m(SW): ¹Innsbruck-West" ***A12***
2	***A12 KUFSTEIN A13 BRENNER SALZBURG***	Seestraße x Bleichstraße DEZ Mahl	***BUS.***K ¹Geyrstraße"	300m(NE) Seestraße	T T ±P	400m(E)/SE): ¹Innsbruck-Ost" ***A12***
	A12 LANDECK Bregenz A13 BRENNER	Luigenstraße x Hermann-Gmeiner-Akademie ***A12*** 0512-345611	***BUS.***K ¹Schloßcafé" Bocciabahn, Luigenstraße (Amras)	1km(E) Luigenstraße ¹Egerdach" ***A12*** Sz +20m(N) →Peerhöle	***TR(W) A12***	***A12*** ¹Rasthaus Ampasser Hof"
	A13 BRENNER FERRARA FRERZE Innsbruck 10km	¹Europabrücke" ***A13***	***ÖBB-***Innsbruck+***BUS.***41/43/ ***BUS.***Postautobahn AG) Schönberg, Ort	3km(N) →Grasboden # ***A13*** Ez	***TR TR(W)***	***A13*** ¹Patsch-Igls" ¹Sistrans" ¹Schönberg" 1km

INNSBRUCK

A

1. Tourismusverband Innsbruck-Igls
Burggraben 3, 6020 Innsbruck, 59850

ÖKISTA-Reisen, Andreas-Hofer-Straße 16,
0512-588997

1. Jugendherberge Innsbruck, 26.12/23.12,
Reichenauerstr. 147, 0512-346179, BUS.Rr
2. Jugendherberge MK-Innsbruck, Sillgasse 81,
0512-571311
3. Jugendherberge St. Nikolaus, Innstraße 95,
286515, BUS.N/K

1*. Camping Kranebitten, 1.4/31.10, Kranebitter Allee 214, 0512-284180, BUS.Lk, Mittenwaldbahn-Kranebitten +1,5km(SE)(S) Klammstraße +20(SW) +100m(NW)
2. Camping Völs, 1.5/30.9, 0512-303533, ÖBB-Völs +2km

A LINZ

Fremdenverkehrszentrale Linz
Hauptplatz 34, 4010 Linz
0732-7070-1777
2. Hauptbahnhof, 0732-54000

ÖKISTA-Reisen, Herrenstraße 7,
4020 Linz, 0732-775893

1. Schloßmuseum Linz, Tunnelplatz 10, 0732-274419
2. Stadtmuseum Nordico, Bethlehemstraße 7, 0732-23930
3. Neue Galerie (Wolfgang-Gurlitt-Museum), Blütenstraße 15, 0732-2393-3600
4. Francisco Carolinum (Landesmuseum), Museumstraße 14, 0732-274482

1. Jugendherberge Linz, 9.1/22.12, Stangelhofweg 3, 4020 Linz 0732-664434, (ÖBB-Linz 4km)
2. Landesjugendherberge Linz im Lentia 2000, Blütenstraße 23 4040 Linz, 0732-737078
3. Jugendherberge Linz, Kapuzinerstraße 14, 4020 Linz 0732-7817894

1*. Camping Linz Pichlinger See, Linz 10km, 15.3/31.10, Wiener Bundesstraße 937, 0732-305314, ÖBB-Pichling

A: Autobahn, B: Bundesstraße

B 1	***A1 WIEN SALZBURG A25 PASSAU A9 GRAZ***	Wolfeggs Straße x Kudlichstraße	***BUS.*** 1/2/23 "Kudlichstraße" ***ÖBB-Hbf***	m ***1km(S) Kärntner Straße/ Waldegg Straße***	HP	1km(S)/(SE): "Linz-Zentrum" ***A7***	
B 2	***A7 (N / E) Prag (Praha) Treffing***	Untere Donau-lände x Hölzstraße	***BUS.*** 27 "Schlachthof"	200m(N)	⊗ NP	200m(NE): "Linz Hafenstraße"	
B 6	***A1*** WIEN SALZBURG ***A25*** PASSAU ***A9*** GRAZ	Hamsch Straße (A7) x Avenarius Weg	***BUS.*** 18/25/41/43 "Am Bindermichl"	100m(S) Bindermichl +100m(E) Avenarius Weg	1/2T	100m: "Bindermichl" ***A7***	
B 01	***B3 (E)*** St. Georgen	Franckstraße x Fröbelstraße	***BUS.*** 25/27 "Don Bosco"	-m	HP ⊗	500m(SE)(S): "Linz-Voest-Alpine AG" ***A7***	
B 02	***B129 (W)*** Eferding	Obere Donau-lände x Nibelungenbrücke	***BUS.*** 19/22 "Hauptplatz" ***TRAM.*** 1/3 "Hauptplatz"	-m 100m	HP!		
B 03	***B127 (W)*** Ottensheim	Rudolfstraße (Urfahr)	***BUS.*** 32/36/ ***TRAM.*** 1/3 Hauptstraße x Rudolfstraße	100-300m(W) Rudolfstraße	1P NP		
	A1 SALZBURG MÜNCHEN WIEN A25 PASSAU NÜRNBERG	"Raststation Ansfelden" ***A1***	***ÖBB*** Ansfelden	1km(NE) →Ansfelden] [100m ***200m(W)] [100m(NE)***	***TR TR***	***A7*** "Ansfelden" 100m "Knoten-Linz" 2km	

A: Autobahn, B: Bundesstraße

	A8 MÜNCHEN A10 VILLACH A1 WIEN B156 (N)	Raststation "Walserberg - Salzburg West" (E) 0662-850525(W)	***BUS.***306/S "Walserberg/ Reichtweg"	200m(S) –Großgmain] [300m(W) // ***A1*** Nz	***TR TR*** Zoll		
	A1 (E) LINZ WIEN	Landstraße x Lamprechtshausener Bundesstraße (B156)	***BUS.***15 "Landstraße "	~m	HP	500m(N): "Salzburg-Nord" no.288 ***A1***	
101	***B155 (N)*** Freilassing ***B20 (N)*** Burghausen	Münchner Bundesstraße x Siezenheimer Ringerstraße	***BUS.***29 "Schmiedlinger-straße"	~m	HP	200m(N): "Salzburg-Mitte" no.297 ***A1***	
102	***B155 (N)*** Freilassing ***B20 (N)*** Burghausen	Zollamt Münchner Bundesstraße	***BUS.***29/R "Münchner Bundesstraße x Eugen Müller Straße"	100m+200m(NW) Münchner Bundesstraße	Zoll		
103	Bad Reichenhall	Innsbrucker Bundesstraße x Jakob-Fink-Straße	***BUS.***77 "Jakob-Fink-Straße" ~m		HP TP		
104	***B158 (E)*** St Gilgen	Mirnsheimstraße	***BUS.***27/33 Mirnsheimstraße x Linzer Bundesstraße	50-200m	div P ok		

1. Information Mozartplatz, Mozartplatz 5, 5020 Salzburg, 0662-88987-0
2. Hauptbahnhof, Bahnsteig 2a, 0662-871712

ÖKISTA-Reisen, Wolf-Dietrich-Straße 31, 020 Salzburg, 0662-883252

1. Salzburger Barockmuseum, Orangerie des Mirabellgartens, 0662-877432
2. Museum im Bürgerspital, Bürgerspitalgasse 2, 0662-847560
3. Carolino Augusteum, Museumplatz 1, 0662-841134
4. Dommuseum, Kapitelplatz 6, 0662-844189
5. Mozart Ton- und Filmmuseum, Getreidegasse 14/2, 841369

1. Jugendgästehaus, Josef-Preis-Allee 18, 0662-8426700
2. Jugendherberge, 1.7/26.8, Haunsperstraße 27, 0662-875030
3. Jugendherberge,1.7/31.8, Aigner Straße 34, 0662-623248
4. Jugendherberge, 1.4/30.9, Glockenstraße 8, 0662-876241
5. Eduard-Heinrich-Haus, Eduard-Heinrich-Straße 2, 0662-625976

1*. Camping Nord-Sam, 1.4/30.09, Samstraße, 0662-660494, BUS.33 Mauermannstraße / Camping, TR-A1 300m
2. Camping Gnigl Ost, 15.5/15.9, Linzer Bundesstraße x Parscherstraße, 0662-644144, BUS.29/33
3*. Camping Kasern, 1.4/31.10, Carl-Zuckmayer-Straße 26, Kasern, 0662-450576, BUS.15 Kasern +200m(S)

A WIEN

Wiener Tourismusverband
Obere Augartenstraße 40
1025 Wien, 01-211140

1. ÖKISTA-Reisen, Türkenstraße 6, 8, 8-II, 1090 Wien, 01-401480
2. ÖKISTA-Reisen, Karlsgasse 3, 1040 Wien, 01-50501280
3. OS-Reisen, Reichratstraße 13, 1010 Wien, 01-4021561

1. Citynetz, Franzensgasse 11, 1050 Wien, 01-5813393
2. Mitfahrzentrale, ADM, Daungasse 1a, 1080 Wien, 01-4082210 (+7)

1. Kunsthistorisches Museum, Burgring 5, 01-52177
2. Schloß Schönbrunn, 01-13239
3. Akademie der bildenden Künste, Schillerplatz 3, 58816225
4. Museum Moderner Kunst, Lichtenstein Palast, Fürstengasse 1, 01-341259
5. Österreichische Galerie, Prinz-Eugen-Straße 27, 01-7841580
6. Uhrenmuseum, Schulhof 2, 01-5332265

1. Jugendgästehaus Wien, Friedrich-Engels-Platz 24, 1200 Wien Brigittenau, 01-33282940/3300598
2. Jugendherberge Wien, Myrthengasse 7, 01-52363160
3. Jugendherberge Wien, Neustiftgasse 85, 01-52394290
4. Hostel Ruthensteiner, Hamerlinggasse 24, 01-8934202
5. Schloßherberge am Wilhelmberg, Savoyenstraße 2, 01-458503700
6. Jugendgästehaus der Stadt Wien, Schloßberggasse 8, 01-8771501
7. Jugendherberge Wien, Lechnerstraße 12, 01-7131494

A: Autobahn, B: Bundesstraße, S: Schnellstraße (Autoweg)

●	→						
1	**A1 (W) LINZ SALZBURG**	Wienerlstraße x Auffahrtsbrücke	**LUF** "Altstadtauf" **BUS**.151 "Umgenwerk Auhof"	200m(N) [ ] 150m	TP (B1)	160m(W) "Wien-Auhof" **A1**	
	A1 (W) LINZ SALZBURG MÜNCHEN	Linke Wienzeile x Winkelemirstraße	**BUS**.54a Schönbrunner Straße x Linke Wienzeile x Winkelmirstraße **U** *"Schönbrunn"*	-m **50m(N) Schönbrunner Straße +50m(W) Linke Wienzeile**	HP PP BUS	8km(W) "Wien-Auhof" **A1**	
2	**A2 (S) GRAZ**	Altmansdorfer Straße x Breitenfurter Straße	**BUS**.64a "Altmansdorfer Straße" **S** *"Hetzendorf"*	-m **150m(S) Altmansdorfer Straße**	HP ⊗	1km(S) "Altmansdorf" **A23**	
3 **S 1** **S 2**	**A4 BRATISLVA BUDAPEST** **B8 (NE)** **B3** Krems **S1 Prag (Praha)** **S2 Holabrunn** **B2** Znojmo **B4** Horn **B5** Oder	Landstraßer Gürtel x Wildgansplatz	**TRAM**.18 "Wildgansplatz"	50m	⊗ NP	"Landstraße" **A23**	
4	**A4 (SE) BRATISLAVA BUDAPEST**	Marxergasse x Rotundenbrücke	**TRAM**.N/**BUS**.4a "Löwen G" **U** *"Rochusgasse"*	100m **600m(NE) Kundmanngasse**	⊗ NP	3km(SE) "Knoten Wien-Süd" **A4** x **A23**	
5	**A4 (SE) BRATISLAVA BUDAPEST**	Erdberger Lände x Lechner Straße	**BUS**.77A Erdbergstraße x "Lechner Straße" **U** *"Kardinal-Nagl-Platz"*	200m(NE) Lechnerstraße **300m(NW) Kardinal-Nagl-Platz +200m(SE) Erdbergstraße +200m(NE) Lechnerstraße**	P,in ⊗ >>	150m(NW) Reichsbrücke	
6	**A22 (NW) Prag (Praha)** **S2 Holabrunn** **B2** Znojmo **B4** Horn **B3** Krems	Lassallestraße x Vorgartenstraße	**BUS**.1002 Bundesbus "Vorgarten" **U** *"Vorgartenstraße"*	- m **150m**	HP >⊗	**A2** "Wölersdorf" 1km "Wiener-Neustadt/ Welk." 3km	
	A2 WIEN Wien 40km 70	"Föhrenberg" **A2**	**ÖBB** Feuerverkehrstatt **ÖBB** Wiener-Neustadt **+BUS** 7841/4649/ 7843 Feuerw. BH (E2)	300m(NW) –Villenkolonie +100m(SW) –Raststation	*TR (N)*	**A2** "Wölersdorf" 1km "Wiener-Neustadt/ Welk." 3km	
	A2 GRAZ VENEZIA Wien 40km (76)	"Bad Fischau" **A2**	**ÖBB** Bad Fischau **ÖBB** Wiener Neustadt **+BUS** 7845/ 7847 Bad Fischau BH	300m(NVE) –Feuerwerkanstalt [ ] 100m(S)	*TR (S)*	**A2** "Wölersdorf" 3km "Wiener-Neustadt/ Welk." 3km	

1*. Camping Wien West II, 1.1/31.12, Hüttelbergstraße 80 / Krebelgasse, Siedlung Kordon, 1140 Wien, 01-9142314
S-Wien-Hütteldorf +BUS.148/152 Siedlung Kordon / Camping
2. Camping Wien-West, 15.7/28.8 >Wien West II
3. Camping Wien Süd, 15.7/28.8, Breitenfürter Straße x Hödel Gasse, 01-8659218, S.Atzgersdorf-Mauer +20(N) +200m(E) Endresstraße/ Kirchenplatz/Lev Gasse
4*. Aktif-Camping Neue Donau, 15.5/10.9, Am Kleehäufel, 1220 Wien, 01-2024010, S.Lobau +100m

1.7	***A22 Praha (Praha)*** ***S3 Holešovice*** ***B2*** Znojmo ***B4*** Horn ***B3*** Krems ***B14*** Tulln	Währinger Gürtel x Lustenstein-straße	***S-*** "Franz-Josef-Bhf"	300m(NW)(N) Athanstraße/ Liechtensteinstraße	⊗ NP	
1.8	***A22 Praha (Praha)*** ***S3 Holešovice*** ***B2*** Znojmo ***B4*** Horn ***B3*** Krems ***B14*** Tulln	Friedensbrücke x Brigittenauer-hände	***U.*** "Friedensbrücke"	100m(NE) Friedensbrücke	⊗ NP	
1.01	***B8 (NE)*** Gänserdorf	Wagramer Straße x Julius-Ficker-Straße	***BUS.***25A "Spitzweg" (Großfeld Siedlung)	-m	⊗ HP	
1.02	***B7 (N)*** ***Brno (Brünn)***	Brünner Straße x Sammersdorfer Straße	***BUS.***426/427 Brünner Straße x Sammersdorfer Straße ***TRAM.31 Brünner Straße***	100m(N) ***300m(N)***	⊗ P, ok	
1.03	***B16*** Eisenstadt	Himberger Straße x Obenhaier Straße	***BUS.***17A "Rothneusiedl" ***TRAM.***67 "Rothneusiedl"	200m(S) +200m(S) Himberger Straße	P, ok	
1.04	***B17*** Traiskirchen	Wienerbergstraße x Triestersträße	***BUS.***65A "Altdorfer Straße"	-m	HP ⊗	
1.05	***B1 (W)*** Purkersdorf	Hauptstraße (Wienerstraße) x Hofmannsgasse gü Hofmannpark	***BUS.***107/1077 Hauptstraße (Wienerstraße) x Hofmannsgasse ***U.*** Hofmannpark	-m ***100m(S) +500m(W) Hauptstraße***	HP P, ok	***Schwechlinger/ Wurzbachtal"***
X	***A1 (W/ E) WIEN***	Raststätte Auhof			X X	

B

L

NL

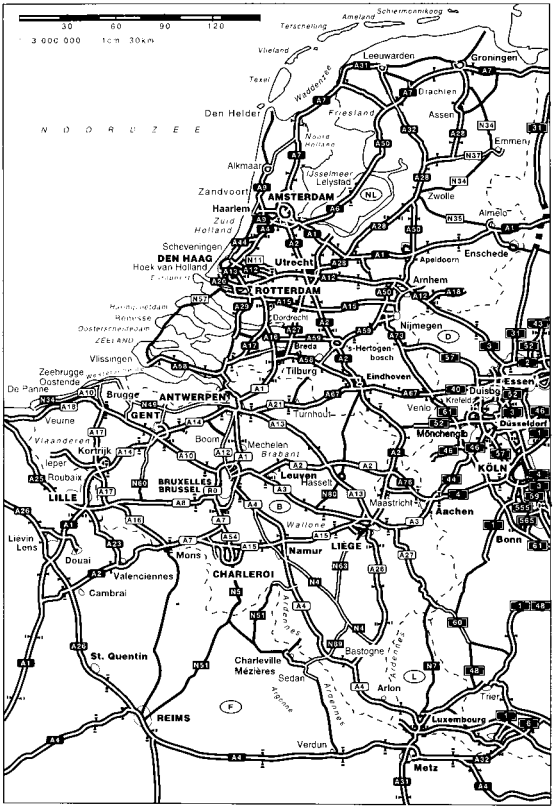

(B) 200km: 3.4h (L) 200km: 3.4h (NL) 150km: 2.5 3h

ANTWERPEN B

VVV, Tourisme Stad Antwerpen
Grote Markt 15, 2000 Antwerpen
03-2320103

Connections, Melkmarkt 23, 2000
Antwerpen, 03-2253161

1. Koninklijk Museum voor Schone Kunsten, Leopold de Waelplaats 1-9, 03-2387809
2. Rubenshuis, Wapper 9, 03-2324747
3. Museum voor Hedendaagse Kunst, Leuvenstraat 16-30, 03-2385960
4. Museum voor Fotografie, Waalse Kaai 47, 03-2162211
5. Diamantmuseum, Lange Herentalsestraat 31-33, 03-2318645
6. Maagdenhuis, Lange Gasthuisstraat 33, 03-2235610

Jeugdherberg, Eric Sasselaan 2, 2020 Antwerpen, 03-2380273
BUS.25/27, E3 Ring no.5 +500m

1. Camping Vogelzang, 1.4/30.9, Jan van Rijswijklaan, 2020 Antwerpen, 03-2385717, BUS. +200m, E3 Ring no.5 +1km
2. Camping De Molen, 11.4/11.9, Jachthavenweg, 2050 Antwerpen, 03-2385717, BUS.36 St. Annastrand, A14 no.7 +4km(E)(N), Antwerpen-Centrum 2km

A: Autosnelweg, N: Provinciale weg, NB: Autoweg, R1: Ringweg Antwerpen

⊙	→				P	
1	***A12 E19 BREDA N1 Berchem A12 EINDHOVEN LUIK (LIEGE) A34/E17 GENT***	Luitenant Lippens-laan x *R1*	***NMBS***-Oststation 100m(E) ***BUS.5/26 St. Erasmus-gasthuis*** ***BUS.5 Luitenant Lippenslaan***	OP OP	"Deurne/Borger-hout" no.5 ***R1***
2	***A13/E13 LUIK A12 E19 A34 A21/E34 EINDHOVEN TURNHOUT***	Turnhoutsepoort x Turnhoutsebaan	***BUS.38*** "Steenbrug" ***BUS.14/16/18/20 A10 "Turnhoutsepoort"*** ***BUS.18/42/42b TRAM.24*** Steenbrug x Turnhoutse-baan	200m(N) Noordersingel 50m(SE) Steenbrug +200m(N) Noordersingel	OP OP	"Borgerhout" no.16 ***A13***
3	***A12 E19 ALTSEL***	Generaal Lemanstraat x *A1*	***BUS.17*** "De Wittestraat"	50m(S) Generaal Lemanstraat	OP	"Antwerpen-Zuid" ***A1***
4	***N49 Zelzate Zelzate/Vlaanderen*** (NL)	Tunnelplaats Waalsedijktunnel	***BUS.34/35/37*** Italielei/ Tunnelplaats	0/100m(N) Italielei +50m(W) Tunnelplaats	1/29	
11	***A14/E17*** GENT	van Rijswijklaan x Singel	***BUS.39/52a TRAM.2*** "Conservatorium" ***BUS.18/25/27 "Desguinlei"***	50m	OP	
12	***N49 Zelzate***	Charles de Costerlaan x *N49*	***BUS.93/95/97/99*** Halewijnlaan x Charles de Costerlaan	50m(S) +2km(W) Charles de Costerlaan	PP	"Zelzate" N49 (Linkeroever)
101	***N11*** Bergen op Zoom	Bredabaan x *A1*	***BUS.63/64/65/67*** "Kapelsestenweg" x Bredabaan	100m	OP OP	"Brasschaat/ Kapellen" no.5 ***A1***
102	***N11*** Bergen op Zoom	Kapelsestenweg (Kapellen) x Streepstraat	***BUS.65/67*** "Streepstraat" (Kapellen)	100m(N)	PP	
103	***N10*** Ier Aarschot	Provincieste-nweg x Oude Steenweg	***BUS.29*** "Hof Savelkoul" (Boschout) ***NMBS-Boschout***	50m(E) ***100m(N)(W) Matenlei+100m***	PP	
X	GENT	Bolvardplein			NP1	
◆	***A13/A21 DUISBURG*** Antwerpen 10km	"Ranst"	***BUS.42/42*** Wommelgem-Donp (Kerkplaats)	1km(N)(NE) Torenstraat +3km(W)(NE) Bosstraat +1km(NE)(E) Keienbaan] [100m	***TR*** ***TR***	***A13*** "Wommelgem" 5km
◆	***A14 GENT PARIS*** Antwerpen 8km	"Kruibeke"	***BUS.93/99*** Kruibeke O.L.V. Plein (Langestraat)	100m(N) Langestraat +3km(W) Gilbtestraat/ Nieuwe Weg/Bosstraat ---Beveren] [500m(NE)/ ***A14***	***T*** ***T***	***A14*** no.17 2km ***A14*** no.16 Kruibeke" 500m

B BRUSSEL / BRUXELLES

1. Informatiebureau Tourisme, Office de Tourisme, Grasmarkt 63, 1000 Brussel/Bruxelles, 02-5040390
2. Tourisme, Stadhuis, Hotel de Ville, Grote Markt, 02-5138940

Connections, Zuidstraat 19 rue du Midi, 1000 Brussel/Bruxelles, 02-5125060

Taxistop (nl), Wolvengracht 28, 1000 Brussel, 02-2232331

Taxistop (f), Rue Fossé Loups 28, 1000 Bruxelesl, 02-2232231

1. Museum voor Oude Kunst, Regentschapstraat 3, 02-7427211
2. Museum voor Moderne Kunst, Koningsplein 3, 02-7427211
3. Museum Kunst en Geschiedenis, Jubelpark 1, 02-7427211
4. Centrum van het Beeldverhaal, Zandstraat 20, 02-2191980
5. Atomium, Heizel
6. Museum van de Geuze, Gheudestraat 56, 02-5214928

1. Jeugdherberg, Auberge de Jeunesse, Jean Nihon, 4 Rue de l'Eléphant, 1080 Bruxelles, 02-4103858, U.Comte de Flandre
2. Jeugdherberg, Auberge de Jeunesse, Jacques Brel, 31.12/14.12, Rue de la Sablonnière 30, 1000 Bruxelles, 02-2180187, NMBS-Brussel-Noord 1km, U.Madou
3. Jeugdherberg, Auberge de Jeunesse, Bruegel, Heilige Geeststraat 2, 1000 Brussel, 02-5110436

1. Camping Grimbergen, 1.4/31.10, 1850 Grimbergen, 02-2709597, BUS.Grimbergen, Brussel-Centrum/ Bruxelles-Centre ville 12km
2a. Camping Wezembeek/Oppem, 2b. Camping Ukkel/Uccle

A: Autosnelweg/Autoroute, N: Provinciale weg/Route nationale, R.0: Ringweg Brussel/Ceinture Bruxelles

⊙	→	▣	🚻	↗→▣	P	🛏
1	***A10/E40 GENT***	Zaliksesteenweg, Chaussée de Zellik x ***A10***	***TRAM.92/BUS.86/AL/A.*** "Berchem St.Agatha" ***NMBS/SNCB-Berchem St. Agatha/Ste. Agathe***	100m(W) ***100m(S) +100m(W) +100m (N)***	OP (NP)	"Brussel-Koekelberg" no.21 ***A10***
2	***A12 ANTWERPEN Boom***	Bd. Lambermont in x Rue FJ Navez straat	***NMBS/SNCB "Schaarbeek / Schaerbeek"***	100m (SE) Av Mon Plaisir in	TØ (NP)	
3	***A12 ANTWERPEN Boom***	Vuurkruisen / Av. de l'Orge (Ruisbroek) x Av. Araucarialn	***TRAM.23/52/82*** "Araucaria"	50m	P in ®	
4	***A4 NAMUR LUXEMBOURG***	Rue Jules Cock-straat (Tasistop)	***METRO.1A*** "Delta" ***/BUS.71/72*** ***METRO.1A "Beaulieu"***	100m(S) Rue J.Cockstraat ***200m(NW)***	PP	
5	***A8/E19 CHARLEROI MONS***	Ch. de Mons/ Bergensesteenw. x Bd. J. Leemansln	***BUS.98/FIK/K/K+RH*** ***TRAM.55*** "St. Niklaas"	100m(SW)	OP OP	"Brusselles Anderlecht" no.16 ***R.0***
6	***A12*** ANTWERPEN Boom	Kon. Parklaan/ Av. du Parc Roy x Parvis Notre Dame (Lakenstraat/ Laeken)	***BUS.360*** "Laken-Kerk" ***TRAM.81/94 "Outre-ponts/ Over de bruggen"***	100m(S) ***1km(N) Avenue de la Reine/ Koninginnelaan***	P in ®	
7	***A3/E40 LIÈGE LEUVEN A1ANTWERPEN***	Rue Bellardstraat x Bd du Regence/ Regentlaan	***METRO.*** "Kunst-Wet/Arts-Loi"	200m(S) Boulevard du Regence/Regentlaan ***1.2km(ESE) Rue de Bellardstraat***	® NP ® ***NP***	1.5km(ESE): tunnel 4km(ESE)(NE): "Centrum/Centre" ***A3/E40***
8	***A1 ANTWERPEN MECHELEN***	Boulevard Gen. Wahislaan x Bd. Leopold-III-laan	***BUS.65/TRAM.23*** "Leopold-III" ***150m(N) Bd Gen. Wahislaan***	100m ***150m(N) Bd Gen. Wahislaan***	®® (NP)	7km(NE) : "Brussel-Noord/Nord" ***A1*** OTANNATO" ***R.0***
10.1	***N8*** Ninove	Ninoofsesteenweg/ Ch.d.Ninove x R.0.	***BUS.R*** "St. Antoon"	100m	HP	"D'Ieteg-ie" no.13 ***R.0***
◆	***GENT OOSTENDE A10***	"Groot Bijgaardenl"	***BUS.A/LA/L*** Oriekoningenlaan x Gentsesteenweg	100m(NW) Gentsesteenweg +50m(SE) Oriekoningenlaan +500m(S) L. de Bondtraat +1[+1km(W) // ***A10*** Nz/Sz	***TR TR***	***A10***
◆	***CHARLEROI MONS A7***	"Ruisbroek"	***BUS.50/HL*** + "Voetbalpleinl/ Ruisbroek"	100m(SW) Fabriekstraat +1km(ESE) Hemelstraat (Ruisbroek)	***TR TR***	***A7***
◆	***A4 LUXEMBRG*** (Brussel 15km)	"Bliergies"	***SNCB***-Wavre	2km(NW) // ***A4*** Nz.→Ove. rijas; "Bliergies" ***A7*** || 100m	***TR TR***	***A4 (E411)*** "Wavre" 50km
◆	***A3/E40 LIÈGE*** (Brussel 15km)	"Heverlee-Leuven"	***NMBS*** Leuven +***BUS.***11 "Roosjeslweg"	50m(S) St. Jansbergsteenweg +300m(SE) // ***A3*** Nz/Sz	***TR TR***	***A3*** "Leuven-Centrum/Zoutleuw" ***A2*** "Hasselrode" 4km

Office de Tourisme, Square de la Gare du Sud, 6000 Charleroi, 071-318218

1. Musée des Beaux-Arts, Musée Jules Destrée, Hôtel de Ville, 2e étage, Place du Manège, 071-230294
2. Musée du Verre et Musée Archéologique, 10 Boulevard Defontaine, 071-310838
3. Musée de la Photographie, 11 Avenue Paul Pasteur, 071-435810
4. Musée de l'Industrie, 134 Rue de la Providence, 071-275610
5. Musée des Sciences de Parentville, 227 Rue de Villers, 071-600300

A: Autoroute, RN: Route nationale, R3: Ceinture Charleroi, R9: Petite ceinture Charleroi centres-ville.

A	***A7/E42 MONS RN90/RN54 La Louvière***	Rue de Mons x Rue de Moulin	***BUS***.20 Zoning Wasmes Mons x Rue de Moulin	100m(W) Rue de Mons	PP	1km(W): no.3 ***R3***
B	***RN5 Philippeville***	Rue de Philippeville (N5) x Allée des Messanges	***BUS***.10/1.37a/1.38a/451 "Loverval"	20m	PP TP …	1km(N): no.8 ***R3***
C	***A15 NAMUR RN90***	Route de la Basse Sambre x Chaussée de Charleroi	***METRO/BUS***.4 "Gilly Centre" ***BUS***.**10/1.1/12/17**	100m(SE) Chaussée de Charleroi **100m**	OP	11.5km(E): no.12 ***R3***
D	***A54/A7/E19 BRUXELLES***	Square Jules Verteuil x	***METRO*** "Waterloo"	100m(N) Avenue J. Hénin	NP	200m(N): no.27 ***A54***
E	***A54/E19 BRUX. ELLES A15/E42 NAMUR***	Boulevard Defontaine (R9) x Rue de la Paix	***BUS***.1/3 "Rue Neuve"	200m(W) Rue Brigade Piron + 100m(N) ***R9***	OP/ R9	***R9***
F	***A7/E19 MONS*** RN9/RN45 Beaumont	Petite Ceinture R9 x Route de Mons	***METRO/BUS/TRAM SNCB***-Charleroi-Ouest	100m(N) +100m(W) Avenue des Alliés	P.ok ®	
101	***RN63*** Beaumont	Rue de Marcinelle x Route de Chassé/ Autoroute / R3	***BUS***.1/3 "Bois Madame"	100m(NE)	PP	
102	***RN922*** Fosses la Ville	Rue de Namur x Rue des Lorrains (Châtelet)	***BUS***.Rue des Lorrains x Rue de Namur (Châtelet)	-m	TP PP	
A	***A7/E19 (N/S)*** Charleroi 20km Mons 12km	"Thieu"	***SNCB***.Mons +***BUS***.16 Le Roeulx ***SNCB***.La Louvière +***BUS***.34 Le Roeulx	1km(SW) Chaussée de Mons →MonsX/Ville-s-Haine][100m(E) // ***A7***	***TR TR***	

B GENT

Info Tourisme, Crypte Stadhuis, Botermarkt , 09-2665232

S Connctions, Nederkouter 120, 9000 Gent, 09-2239020

Taxistop, Liftcentrale, Onderbergen 51, 9000 Gent, 09-2232436

1. Museum voor Schone Kunsten, Citadelpark, 09-2221703
2. Museum van Hedendaagse Kunst, Nicolaas de Liemaeckerplein 3, 09-2211703
3. Oudheidkundig Museum, Godshuizenlaan 2, 09-2251106
4. Museum voor Sierkunst, J. Breydelstraat 5, 09-2256676
5. Museum voor Volkskunde, Kraanlei 65, 09-2231336

Jeugdherberg De Draecke, St. Widostraat 11, 9000 Gent, 09-2337050, NMBS-St. Pieters

Camping Blaarmeersen, 1.3/15.10, Zuiderlaan, 9000 Gent, 09-2215399, BUS.38/70, Gent-Centrum 4km

A: Autoroute/wg. N: Provinciale weg. R4: Ringweg Gent

1	***A10/E40 OOSTENDE BRUSSEL A14/E17 KORTRIJK ANTWERPEN***	Ijzendijkstraat x Industriewegstraat	***BUS.*** 70/71 "Mariakaai" ***BUS.*** 55/56/58/62/69/ ***"Bevrijdingstraat"*** ***TRAM*** 2/12/24/0A1/A2 "Vrijheidsplein"	100m(SE) ***50m(SE)*** 100m(SE) +100m(SW)	NP OK		"Kortrijk Albertpark" (Gent Centrum) no.2)
2	***A14/E17 ANTWERPEN N9*** Aalst	Brusselsesteenweg	***BUS.*** 92/0 ***TRAM*** 21 "Arsenaal"	50m	OP OP		"Gentbrugge" no.10 ***A14***
3	***N60 Oudenaarde***	Oudenaardsesteenweg	***BUS.*** 52 "E5 Autoweg"	150m(S)	PP		"Gent/Zwijnaarde" ***A10***
11	***A10/E40*** OOSTENDE BRUSSEL	Kortrijksesteenweg	***BUS.*** 1/75b "E5 Autoweg"	100m(E)	OP		"Gent St. Denijs" ***A10***
101	***N9*** Eeklo Knokke	Palinghuizen	***BUS.*** 51/52/53/76/678 "Palinghuizen"	-m	HP!		
102	***N9*** Eeklo Knokke	Brugsevaart x Industriewegstraat	***BUS.*** 676/678 "zone 76 Industrieweg	-m	HP!		"Mariakerke" ***R4***
103	***R4*** Terneuzen	Evergemsesteenweg x Industriewegstraat	***TRAM*** 1 Evergemsestweg x Lieferinstraat (Wondelgem) ***BUS.*** 50/60/62/63/69/ ***"Houtem (Wondelgem)***	50m(NE) Industrieweg ***-R4*** ***100m(S) +50m(NE) Industrieweg-R4***	P		"Evergem" ***R4***
104	***R4*** Terneuzen	Dwight Eisenhowerlaan x Johnlaan	***BUS.*** 682/683 "Kommeberg"	100m(W)	PI		***R4***
105	Dendermonde ***N445***	Dendermondesteenweg	***BUS.*** 689 "Kasteel Wahis"	200m(E) Dendermondsteenweg	PP		"Destelbergen" no.4 ***R4***
106	***A10/E40 OOSTENDE***	"Drongen"	***BUS.*** 706 "Kouze"	20m(SW) +100m(S) E. Solvijnsdreef	***TR TR***		***A10*** no.13 "Gent-W/ Baarle" (200m)
107	***A14/E17 LILLE*** (N) Gent 15km	"Nazareth"	***NMBS***-Gent-St. Pieters ***+BUS.*** 255/256 Eke-dorp	200m(NE) --Zwartegat/ De Pinte +2km(NW) --Vossehol /Deurle]] 100m(SW) // ***A14***	***TR TR***		***A14*** "Deinze" 4km
108	***A10/E40 BRUSSEL ANTWERPEN LIEGE*** (W) Gent 14km	"Wetteren"	***NMBS***-Gent-St. Pieters ***+BUS.*** 94/95 Kruispunt Oostenzetelesteenweg (Kwatrecht)	2km(S) Oostenzetelesteenweg --Oostenzele/***A10***]] 500m (SE) // ***A10***	***TR TR***		***A10*** "Wetteren" 500m

VVV, Schouwburgplein 4, 8500 Kortrijk, 056-239371

1. Airstop, Wijngaardstraat 16, 8500 Kortrijk, 056-221027
2. Joker Tourisme, Jan Persijnstraat 1a, 8500 Kortrijk, 056-228480

Taxistop/Airstop, Wijngaardstraat 16, 8500 Kortrijk, 056-221027

1. Stadhuis, Grote Markt 54, 056-239011
2. Stedelijk Museum & Schone Kunsten, Broelkaai, 056-257892
3. Begijnhofmuseum, Begijnhofstraat, 056-228374
4. Nationaal Vlasmuseum, Etienne Sabbelaan 4, 056-210138
5. Internationale Rozentuin, Doorniksesteenweg 228

Jeugdherberg, Passionistenlaan 1a, 8500 Kortrijk, 056-201442, BUS.1

A: Autosnelweg, N: Provinciale weg, RB: Ringweg Kortrijk

A14/E17 PARIS LILLE/RUSELE VALENCIENNE GENT TOURNAI BRUGGE	Ter Duinenstraat x **A14** "Marke"	***BUS*.203** "De Prins"	100m(SW) Rotsiberg+500m (SE) Ter Duinenstraat+200m (NE) Onze lieve vrouwe ter Spiegelenstraat+...	**T** **T**	***A14*** ***A14***		
A14/E17 PARIS LILLE (RUSELI) x Wolvendreef	Condédreef	***BUS*.8** "Logstraat"	200m(SE) Condédreef	OP			
A14/E17 GENT	Oudenaardse-steenweg x **A14**	***BUS*.83** ABC "Autosnelweg E17"	100m(NW) 200m(NW)	OP OP	"Kortrijk-Oost" no.3 ***A14***		
N43 Deinze	Kortrijksesteen-weg x ***RB***	***BUS*.754** "Lefevere" ***BUS*.734** "**Zandberg**"	300m(NE) **100m(SW) *Hippodroom*** ***+100m(NW) RB+100m(NE)*** ***N43***	TP P	"Heirbeke" no.5 ***RB***		
N50 Tournai Doornik	Doornieksesteen-weg x ***A14***	***BUS*.28/715/716** "Nieuw-poortsraat"	300m(SE) Doornieksesteen-weg	P ®	"Kortrijk" no.2 ***A14***		

B LIEGE

Office de Tourisme, 92 En Féronstrée, 4000 Liège, 04-219221

S

1. Connections, 7 Rue Sœurs de Hasque, 4000 Liège, 04-230375
2. Centre J, 5 Boulevard d'Avroy, 4000 Liège, 04-230000

1. Musée d'Ansembourg, 114 Féronstrée, 04-219402
2. Musée de Zoologie, Aquarium de l'Université et Maison de la Science, 22 Quai van Beneden, 04-665000
3. Musée de la Préhistoire, 7 Place du XX Août, 04-665341
4. Musée d'Art moderne et d'Art contemporain, 3 Parc de la Boverie, 04-219268
5. Musée d'Art rel. et d'Art mosan, Rue Mère-Dieu, 04-231893
6. Cabinet des Estampes, 3 Parc de la Boverie, 04-433923
7. Musées Curtius, 13 Quai de Maestricht, 04-219404

1. Auberge de Jeunesse, Rue Georges Simenon 2, 4020 Liège, 04-3445689, BUS.4
2. Auberge de Jeunesse, 4 Rue Blandot, 4130 Tiliff, 04-882100, Liège-Centre ville 12km

1. Camping Club Sainval, 1.5/31.8, Chemin du Halage, 4130 Tiliff, 04-267104
2. Camping Du Si Tiliff, 1.4/31.10, Rue du Chera, 4130 Tiliff, 04-881600

A:Autoroute, RN: Route nationale

⊙	→						
1.1	***A3 BRUXELLES NAMUR A13 ANVERS (ANTWERPEN)*** x Rue Ch. Mouren	Jardin J.B. Lejeune (Rue St. Marie)	***SNCB***-Liège Guillemins	500m(NW) Rue du Plan Incline/Rue Ed. Wacken/ Rue de Sluse+100m(S) Rue Ch. Mouren	OP	"Liège" no.35 ***A602***	
1.2	***A3 BRUXELLES NAMUR A13 ANVERS (ANTWERPEN)***	Rue Ste. Marie/ Jardin J.B. Lejeune x ***A602***	***SNCB***-Liège Guillemins	> no.1+100m(W) Rue Ste. Marie/Jardin J.B. Lejeune +100m(S)&E ***A602***	OP	***A602*** no.35	
1.3	***A13 ANVERS (ANTWERPEN) HASSELT***	Rue Fosse Crahay x ***A13***	***BUS***.71/711 "Fosse Crahay"	100m(NE) Rue Fosse Crahay ***200m(N)Rue Jean de Wilde***	P-ok.	"Ste. Walburge" no.35 ***A13***	
1.4	***A25/E25 MAASTRICHT LIEGE-Chênée (AACHEN) (AACHEN) VERVIERS***	Pont d'Atlas x ***A25***	***BUS***.67 "Av. du Centenaire" ***BUS***.76/79 ***"Av. G. Truffaut"*** ***SNCB***-Bressoux	100m(N) ***100m(NE)*** Pont du Bouhy +200m(NW) Rue du Pré Commun+100m(N) R. D. Defrance-200m(NW) R. Ad. Rasenier-200m(NW) R. Ad. Rasenier-100m(NW) Av. de Liège	P.in ok ®		
1.5	***A26/E25 (S) ARDENNES***	Bd. de Douai x Rue G. Isaac	***BUS***.29/30/31 Place de Gravelotte	100m(NW)+100m(E) Boulevard de Douai	PP TP		
1.6	BRUXELLES NAMUR ANVERS ***LUXEMBOURG***	Ch. de Tongres x Rue d'Alleur	***SNCB***-Liège Guillemins	300m(NW) Rue du Plan Incline	NP ® ok ***O>***	***A602*** no. 36 "Guillemins" +150m	
1.6.1	Tongres (Tongeren)	Rue Simenon/ Rue Henricourt x Rue d. Plan Incline	***SNCB***-Liège ***Av. l'Observatoire***	***+150m(N) Av l'Observatoire***	PP	***A602 no. 36***	
			BUS.70"/73 "Rocourt/Rue Lohest"	150m(SW) Rue Lohest +200m(NW) Chaussée de Tongres			
1.6.2	Hamoir	Rue de Tiff x Rue d'Aigle (Arnhem-bach (Angleur)	***BUS***.26 "Rue de Tiff -86"	100m(S) Route de Condroz	P.ok		
1.6.3	***RN63*** Marche Durant	Route de Condroz x Rue de Trixhe (Kinkempois)	***BUS***.43/94 "Théâtre de Verdure" (Kinkempois)	100m(S) Route de Condroz	TPI		
1.6.4	***RN90*** Huy	Pont de Fragnée x Av. E. Digneffe	***BUS***.2/3/4/5/6/27/30/48 Place Digneffe	200m(E) Avenue Emile Digneffe	P.in ®ok		
1.7	***A3/E40 AACHEN St. VITH*** (W)(N)	"Aire de Tignee"	***SNCB***-Liège Guillemins +***BUS***.Place de Heuseux	700m(SW)W) Rue Ways –E40 / A3 Barchon / Tignée)[100m(SE)// ***A3***	***TR TR***	***A3*** "Borchon" 1km "Herve" 5km	
1.8	***A15/ E42 PARIS CHARLEROI*** Liège 20km	"Verlaine"	***SNCB***-Huy (Avenue de Chambre) +***BUS***.49 Fize-Fontaine"	1km(NE) Rue le Marais –>Verlaine] [200m(E)// ***A15***	***TR TR***	***A15***"St.Georges" 4km "Villle Bouillet" 3km	

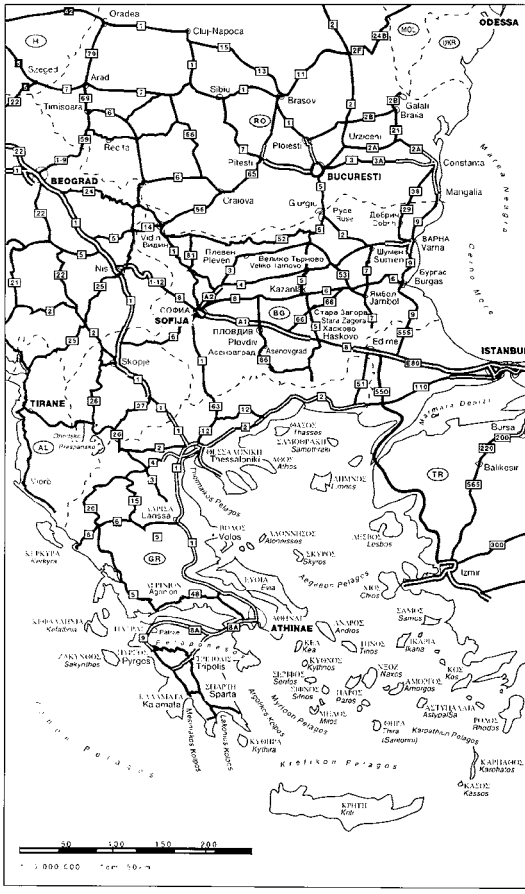
BG
GR
RO
TR
YU
Oradea
Cluj-Napoca
ODESSA
Szeged
Arad
Timisoara
Sibiu
Brasov
Galati
Braila
Ploiesti
Pitesti
Constanta
BEOGRAD
BUCURESTI
Craiova
Giurgiu
Mangalia
Niš
Varna
Burgas
Pleven
Pleven
Veliko Tarnovo
Kazanlak
Jambol
SOFIA
Stara Zagora
Haskovo
Edirne
ПЛОВДИВ
Plovdiv
Asenovgrad
ISTANBUL
Skopje
TIRANE
Thessaloniki
Bursa
Balikesir
Vlore
Larissa
Volos
Izmir
Agrinion
ATHINAE
Patras
Pyrgos
Tripolis
Sparta
Kalamata
Kythira
Kriti
Marea Neagra
Marea Egeea
Marea Ionică
Marea Mediterană
Marea Neagră
Marea Marmara
Marea Egeea
Marea Ionică
Marea Mediterană
Marea Cretei
0 50 100 150 200

BG SOFIA

Tourist info, pl. Sveta Nedeya 1

Banya Bashi, Sveta Nedelya, Bd Vitosha

1. Private rooms via "Blakantourist", Stamboliiski 27, $20,-
2. Private rooms via kiosk, "Marhela bureau", opp. Banya Baski Mosque, bul. Knyaginya Mariya Luiza 23a, $12,-

Sharigradskoe Shose x Iskarsko Shose, ☎ 5/5a/6/7 "Iskar" / "Camping Varna" (T 'Wolf'), 150m, walk on left side of road going out of town, camping is down after the river "Iskar" bridge. City-center 7km.

VARNA

Varna: Sea Gardens, Navy Museum and Aquarium, Natural History Museum, Zoo, Dolphinarium

Varna: Private rooms via "Balkantourist Accomodation Bureau", Musala 3, $12,-

A: Autobahn, B: Bundesstraße, N: Autobahn

E 1	***Dragoman* (NIŠ), *BEOGRAD*** (Istanbul Transit)	Cilvinska x Okolovrustenput (ring road)	***BUS.*** 2/5A/6/24/2 Cilvinska x Lozitrova skala	-m 100m(NW)	T P ⊗ (P.ok)		
E 2	***Pernik SKOPJE Blagoevgrad***	Shar Boris III x Preslav	***TRAM.*** 5/11/ ***BUS.*** 58/59 Shar Boris III x Preslav (end)	20-100m	P.ok		
E 3	***PLOVDIV ISTANBUL***	Sharigradskoe Shose x Iskarsko Shose	***BUS.*** 5/5a/6/7 "Iskar" / "Camping Varna" (T 'Wolf')	-m	T HP ⊗	3km(SE): ring road	
E 4	***PLOVDIV ISTANBUL***	Sharigradskoe Shose x Letostrij (centrum)	***BUS.*** 4/5/11/56/70/84/204	-m	±HP ⊗	10km(SE): ring road	
E 5	***PLOVDIV ISTANBUL***	Sharigradskoe Shose x Okolovrustenput (ring road)	***BUS.*** 5/7 Peugeot (?)	200m	±P.ok	ring road flyover (no lights)	
E 6	***BURGAS VARNA***	Botevgradsko Shose x Letostrij	***TRAM.*** 2/2 "Letostrij" (end) ***BUS.*** 42/59/81/242	100m 150m	P.ok PP	6km(E): A2	
E 7	***BURGAS VARNA***	Botevgradsko Shose x ring	***BUS.*** 30 past post KAT (road police) +2 bus stops	1.5km to ring road	P.ok	Not much better than place above (6)	
E 10.1	***Lom Kostinbrod***	Lomsko Shose x Railway (Livadia)	***TRAM.*** 1/6 end Xikobelja 2	50m ***50m +1km(NW);***	P.ok ***P.ok***	***ring road (better)***	
E 10.2	***Samokov***	Samovsko Shose x Okolovrustenput (ring road)	***BUS.*** 1/3/4/8	***100m***	P.ok T ⊗		
E 10.3	***Svoge***		***BUS.*** to Novi Iskar				

E 1	***BURGAS***	across bridge; Istanbul motorway			OP		
E 2	***Constanta***	along main road			P.ok		

A: Autobahn, B: Bundesstraße, N: Autobahn

1	***A5 BASLSRUHE N2 BERN N1 ZÜRICH N3 Baden***	Hauptstraße x N2 Liestalerstrasse (Frenkendingen)	***BUS.*16 (SRD) *BUS.14 (OM) Kleinhüningen BUS.16 (SRD) Hauptstrasse x Bahnhofstrasse/ Muttenzerstrasse***	200m(W) Hauptstrasse +100-200m(N) // ***N2*** (ZEVWZ)	zoll			
2	***A35 MÜLHOUSE***	Neudorfstrasse (A35) x Schönachtalstrasse	***BUS.***3650 Luzerning x Flughafen Strasse	150m(N) Flughafen Strasse +400m(N) Neudorf Strasse	zoll			
3	***N3 Baden N2 BERN B18 (S)*** Laufen	St. Jakobs-Strasse x Dorfmattweiet Strasse	***TRAM.***10/11 St. Jakobs-Strasse x Münchensteiner Strasse	300m(SE) St. Jakobs-Strasse	® NP			

1	***N1 (N) BASEL***	Papiermühle Strasse x Winkelriedstrasse	***BUS.***P "Wankdorf"	-m	HP	150(N): "Bern-Wankdorf" ***N6***		
2	***N12 (SW) BERN FRIBOURG N1 MÜRTEN***	Murtenstrasse x Bahnhofstrasse - 100m	***BUS.***PTT "Güterbahnhof" ***TRAM.11 Güterbahnhof***	-m ***150m***	HP	300(NW): "Bern-Forsthaus" ***N1***		
3	***N6 THUN***	Ostring x Laubegg-Strasse	***BUS.***25/***TRAM.***5/12 Ostring x Laubegg-Strasse	***100m***	OP			
4	Belp	Seftingenstrasse x Quellenweg	***BUS.***PTT "Transeralstation" ***TRAM.***9 end Wabern)	-m ***50m***	HP			
5	***N1 GENÈVE MARTIGNY*** Bern 5km 250/2166	Raststaton	***SBB-***Zollkofen	1km(SE) →Landwirtschaftliches Technikum/Ittigen] [150m // ***N2***	***TR TR***	***N1*** "Schönbühl" 3km "Wankdorfer Dreieck" 3km		
6	***N6 THUN*** Bern 15km 118?	Raststaton	***SBB-***Rubingen	1km(E) →Au/Sägirütü/***N9***] [100m	***TR TR***	***N6*** "Rubingen" 1km		

BASEL

Offizielles Verkehrsbüro, Schifflände 5
4001 Basel, 061-2686868

SSR, Schmiedenhof, 4001 Basel, 061-2617171

Mitfahrzentrale, Klingenthal 1, Basel, 061-6817878

Jugendherberge Basel, 1.1/24.12, Alban-Kirchrain 10, 4052 Basel, 061-2720572, SBB Basel 1km

Camping Waldhort, 15.3/10.10, 4153 Rheinach, 061-7116429, SBB/TRAM, Basel 7km (N), "Rheinach-Nord" 3km

BERN CH

>pag 26

Offizielles Verkehrsbüro, im Bahnhof, (Postfach, 3001 Bern), 031-3116611

SSR, Falkenplatz 9, 3012 Bern, 031-3020312

Mitfahrzentrale, Anker Strasse 16, 3006 Bern, 031-444707

Jugendhaus Bern, Weihergasse 4, 3005 Bern, 031-3116316, SBB-Bern 1km

Camping Kappellenbrücke, 1.1/31.12, 3032 Hinterkappeln, 031-9011007, N1/N12 "Bern- Bethlehem" +1,5km(N) →Hinterkappeln, Bern+TRAM.14, Bümplizstrasse x Bethlehemstrasse +2km(N) →Hinterkappeln

CH GENEVE

>pag 26

Office du Tourisme, Gare Cornavin
1201 Genève, 022-9297000

SSR Voyages, 3 Rue Vignier, 1205 Genève, 022-3299733

Auberge de Jeunesse Genève
30 Rue Rothschild, 1202 Genève
022-7326260, SBB-Genève Cornavin 2km

Camping de l'Abarc, 27.6/21.8, 151 Route de Vernier, 1214 Vernier, 022-7962101
BUS.6, Genève-Centre ville 6km

A Autoroute, N: Autoroute, RN: Route nationale

1	***A40 Chamonix ANNECY***	Route Blanche x Douaire	***BUS.*31, Avenue de Thonex x Chemin des Bossettes-Arts "Mairie Thonex"	50m(N) Avenuelé Thonex. x 100m(S) Chaussée du Bois-des-Arts	zoII		
2	***A40 LYON A41 A NINECY***	Bardonnex, Douane	***BUS.*46 "Bardonnex" (CH) ***BUS.D Perly-Village***	1.5k m(S)(SE) ***50m(SW) +150m(SE)] [***	zoII		
3	***N1 LAUSANNE***	Rue de Lausanne x Chaussée de l'Imperatrice	***BUS.*4/44 Place Thomas	500m(N) Rue de Lausanne	P.ok	3k m(N) " Genève Lac" ***N1***	
4	***N1 Lausanne***	Route de Meyrin x Autoroute R.N. 1a	***BUS.*15/15 "Avanchet"	250m(NW) Route de Meyrin	OP		
101	***RN37(CH) RN5*** Thonon-l-Bains	Quai Gustave Ador x Rue Pierre Fatio (Centre-ville)	***BUS.*6/9 "Pierre Fatio" ***BUS.27/20/22/TRAM.12 "Rive"***	500m ***150m(N)***	⊗ NP		

N: Autoroute, RN: Route nationale

1	***N9 MARTIGNY VALLORBE ***N1 YVERDON GE GENEVE***	Aire de Lausanne	***BUS.*68/69 Monts de Lavaux x Route de Bois/Chaussée du Raccourci	400m(SE) Monts de Lavaux (P) +50m--	***TR TR***	***N9***	
2	***N9 MARTIGNY RN1*** Moudon	Route de Savigny x Monts de Lavaux (Jordillon/Les Daillettes)	***BUS.*5/62/63 "Vennes, collège"	-m ***100m(N)***	HP ***OP***	100m(N): "Lausanne-Vennes/Moudon" ***N9***	
3	***N1 BERN N1 GENEVE***	Route de Berne x Chaussée de la Fourmi	***BUS.*1/4 Cimetière	100m (rond point)	OP ◇		
101	***RN1*** Moudon	Avenue des Figuiers x Route de Chavannes	***BUS.*1/4 Cimetière	100m (rond point)	OP ◇		
102	***RN5 (N)*** Echallens	Route de Berne x Avenue de Vamart (sortie d'autoroute)	***BUS.*5/62/63 "Vennes"	-m	HP	50m(S): "Lausanne-Vennes/Moudon" ***N9***	
103	***RN5 (N)*** Echallens	Route de Neuchâtel x Route du Chasseur (Avenue Chasseur)	***S./BUS.*34 Route de Neuchâtel x Route du Chasseur (Avenue Montoie (La Maladière)	100m 100m (rond point)	T ⊗ P.ok		

LAUSANNE

Office du Tourisme et des Congrès, 2 Avenue de Rhodanie (Case postale 49, 1000 Lausanne), 021-6137373

SSR Voyages, 20 Boulevard de Grancy, 021-6175811
SSR Voyages, Université Lausanne, BFSH2, 021-6175811

Telstop, La Place, Les Avants/ Montreux, 021-9641664

Auberge de Jeunesse, 1 Chemin du Muguet, 1007 Lausanne, 021-6260222, SBB-Lausanne 1,5km

Camping Vidy, Chaussée de Camping, 1.1/31.12, 1007 Lausanne, 021-6242031, BUS.1/4 La Maladière +200m(NW) Route de Vidy // N1 Sz (Parc)

Verkehrsbüro Zürich, Bahnhofplatz 15, 8023 Zürich, 01-2114000

SSR Reisen, Ankerstrasse 112, 8001 Zürich, 01-2971111
SSR Reisen, Bäckerstrasse 40, 8004 Zürich 01-2971111

Mitfahrzentrale, ADM, Leonhardtstrasse 15, 8001 Zürich, 01-6325617

1. Kunsthaus, Heimplatz 1, 01-2516765
2. Schweizerisches Landesmuseum, Museumstrasse 2, 01-2186511
3. Rietbergmuseum, Gablerstrasse15, 01-2024528

Jugendherberge Zürich-Wollishofen, Mutschellenstrasse 114, 8038 Zürich, 01-4823544
SBB-Zürich-Wollishofen/ S.7 +1km(W) Staubstrasse+100(N)

Camping Seebucht, 11.5/11.10, Seestrasse 559, Zürich-Wollishofen, 8038 Zürich, 01-4821612
SBB-Wollishofen +1km(S) Seestrasse →Thalwil/Horgen
SBB-Zürich +BUS.161/165 Horngasse, Wollishofen (Camping)

N: Autobahn

1	***N1 (W) BASEL BERN***	Pfingsweidstrasse x Sportweg	***BUS***.54 "Sportweg"	-m	HP	200m(W): ***N1***
2	***N1 (E) WINTERTHUR N11 (N) Shaffhausen***	Hardstrasse x Hardplatz	***BUS***.33/72 "Hardplatz"	-m	HP	
3	***N1 (E) WINTERTHUR N11 (N) Shaffhausen***	Kornhausbrücke x Rousseaustrasse	***TRAM***.4/13 ***BUS***.32 Limmatplatz	200m(NW) Kornhausbrücke	®	200m(S)(SW) Milchbrücktunnel
4	***N3 (S) CHUR***	Mannesstrasse x Wiesstrasse	***TRAM***.9/14 ***BUS***.76/ ***SBB***-***Wiedikon***	100m(SE) Schimmelstrasse +50m(SW)	® P	
5 6	Birmensdorf	Birmensdorferstrasse x Albisriederstrasse	***BUS***.72/80 ***TRAM***.9/14 "Triemli"	-m/20m	HP P	
7	***N1 BASEL GENEVE*** Zürich 21km 1070/1036		***SBB***-(ab Zürich Hb0) Kilt-wangen-Spreitenbach ***SBB***-***Würenlos***	1km →Würenlos +1km(E)→ Raststätte ***N1*** (N2) ***1km(S)→Würenlos +1km(E)→Raststätte (Weg)***	***TR*** ***TR***	***N1*** "Dietikon" 5km "Wettingen" 1km
8	***N1 BREGENZ MUNCHEN*** Zürich 21km 1072		***SBB***-(ab Zürich Hb0) Kempttal	200m(W)→ ***N1***, Raststätte	***TR*** ***TR***	***N1*** "Effretikon" 2km "Winterthur-Töss" 3km

SK H CZ

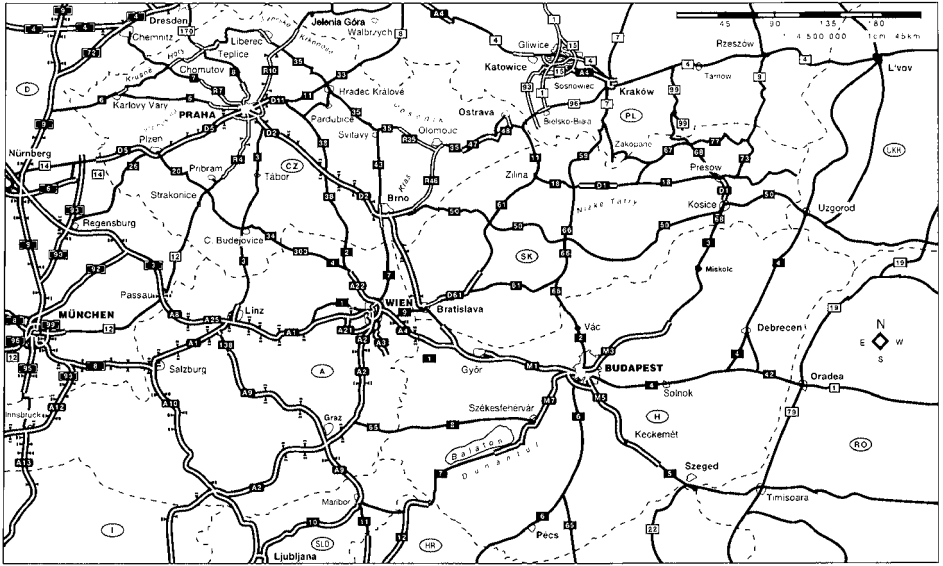
Dresden
Chemnitz
Liberec
Teplice
Chomutov
Karlovy Vary
PRAHA
Pilzen
Nürnberg
Pribram
Strakonice
Regensburg
C. Budejovice
Passau
MÜNCHEN
Linz
Salzburg
Innsbruck
Jelenia Góra
Walbrzych
Hradec Králové
Pardubice
Sivitavy
Olomouc
Ostrava
Katowice
Gliwice
Sosnowiec
Bielsko-Biala
Kraków
Rzeszów
Tarnow
Zakopane
Presov
Kosice
Uzgorod
L'vov
Miskolc
Debrecen
Oradea
Zilina
Brno
Tábor
WIEN
Bratislava
Győr
Vác
BUDAPEST
Solnok
Székesfehérvár
Kecskemét
Szeged
Timisoara
Graz
Maribor
Ljubljana
Pecs
Balaton
Dunarea
Nizke Tatry
Krkonose
Krusne Hory
Morava
Vltava
Elbe
Mur
Drava
Tisa
Olt
Prut
Nistru
D
CZ
PL
SK
A
H
RO
I
SLO
HR
LKR
45 90 135 180
4 500 000 1cm 45km
N
E W
S

BRNO

D: Dálnice, N: Hlavní silnice

E 1	***D1 (W) PRAHA N125 (S)*** Pohořelice	Thálmannova x Jihlavská/Sirácká +100m	***BUS*** 48/50/60/62/69/80/82/85 U Stadion Hrušovany	150m(E) Jihlavská +150m(N) Thálmannova	TPI		
E 2	***D2 (S) BRATISLAVA D1 (E) OLOMOUC N152 (S)*** Tetčanyl Ujezd	Hrevkovského/ Kastanrová x Sokolova (Horní Heršpice)	***BUS*** 40/63 " Hrevkovského"	200m(SE)	TPI		
				300m(SE)	***P ok***		
E 3	***D1 (E) OLOMOUC***	Olomoucká x Hladíkova	***BUS*** 84/475 Olomoucká x Hladíkova	20m	±P ⊗(NP)		
E 11	***D1 (E) OLOMOUC***	Turgenavova x ***A***	***BUS*** Turgenavova x ***A***	1km(E)→Olomouc Průjezdní Silnice	OP		
E01	***N43 (N)*** Svitavy	Královopolská x Leningradská	***BUS*** 44/136/140 " Zábrněská "	100m(E) Královopolská +50m(N) Leningradská	OP		

N: Hlavní silnice

E 1	***D5 (E) Praha N28 (E)***	Rokycanská x Rev-olucní	***BUS*** 15 Rokycanská x Rev-olucní	-m	HP ⊗		
E 2	***D5 (W) Nürnberg***	Domažlická x Doubravka (Nova Hospoda)	***BUS*** 12	-m	P ok	4k:m(S); Plzen-Zapad	
			BUS Sulkov?	***100m***	***P ok***	***D5*** ' Plzen-Zapad'	
E01	***N5 (W)*** Rozvadov ***Nürnberg***	Vejprnická x Krim-ická	***BUS*** 32/***TRAM*** 2/3 Vejpr-nická x Krimická	200m(N) Krimická	P ok		
E02	***N27 (S)*** Klatovy	Klatovská ĺ´lda x Ulice Boského parku	***BUS*** 21/26/30/***TRAM*** 4	100-200m	P ok		
E03	***N27 (N)*** Most ***N20 (NW)*** Karlovy Vary	Lidická x Karlovarská	***BUS*** 33/34/40/41/ ***TRAM*** 1/3/4 Lidická x Karlovarská	100-200m	P ok		

PLZEŇ CZ

1. Informacni sluzba, Radnická 4, 05-239259
2. Cedok, Divadelní ulice 3, 05-24904
3. Cedok, Nádrazni 2a, 05-24904

1. Moravské zemské muzeum, Zelný trh 8, 05-24944
2. Etnografické muzeum, Gagarinova 1, 05-20284
3. Hudební oddeleni Moravského muzea, Smetanova ulice 14, 05-750540
4. Muzeum mesta Brna, Hrad 1, 05-27793/27727
5. Technické muzeum, Orlí ulice 20, 05-27976

Ubytovna Interservis, Lomená 48, 61700 Brno-Komárov, 05-43321335

1*. Camping Motel Bobrava, 1.1/31.12, no.52 Brno-Pohorelice, Bobrava, 66442 Brno-Modrice, 05-47216056, BUS. Modrice

1. Cedok, Prešovská 10, 019-221444
2. CKM, Dominikánská 3

1. Archeologické muzeum, Františkánská 13
2. Národopisné muzeum, namestí Republiky 13
3. Pivovarské muzeum, Veleslavinova 6, 019-33989
4. Západoceské muzeum, Kopeckého sady 2

Hostel SOU, Vejprnická 56, 31802 Plzen, 019-286412

1*. Camping Ostende, 1.5/30.09, Maly Bolevac, 32322 Plzen-Maly Bolevac, 019-7520194, BUS.30 Velky Bolevecky Rybník 100m
2*. Camping Bila Hora, 1.4/30.9, Ulice 28 Rija, 30162 Plzen, 019-7562225, BUS.20/39, Velky Bolevecky Rybník 200m

CZ PRAHA

1. Prazka informacni sluzba útvar, Staromestké námesti 22, 02-544444-7
2. Cedok, na Prikope 18, 02-24197111

1. GTS International, Havanská 10, 17000 Praha 7, 02-3114540
2. CKM, Zitná 12, 12105 Praha 2

1. Stredisko výtvarných umeni, Starostrašnická 25, 02-534100
2. Lapidarium Narodního Muzea, Vystavište, 02-373198
3. Národní Galerie v Praze, Hradcanské námesti 151, 02-536867
4. Národni muzeum v Praze, Václavské námesti 68, 02-2694519
5. Prirodovedecké muzeum, Václavské námesti 68, 02-2694519
6. Umeleckoprümyslové Muzeum, Ulice 17 listopadu 2, 02-661444546
7. Ústredni muzeologický kabinet, Ulice Luzického seminare 13, 02-533611

1. CKM Juniorhotel, Zitná 12, 12105 Praha, 02-292984
2. Hostel Praha, Stretecký Ostrov, 01-292532
3. Hotel Standart, Vodní Štavby, 17000 Praha 7, 02-875258

1*. Camping Drusus, 15.4-15.10, K Reporyjim 4, Trebonice, 15000 Praha, 02-6514391 / 02-66314749, BUS.
2*. Camping Sokol Troja, Trojská 171m, 17100 Praha, 02-8542908, TRAM.5/17/25/ BUS.112

D: Dálnice, N: Hlavní silnice

E 1	**D5 (N) PLZEN Nürnberg**	Plzenská x Pod belohorská	**BUS.**129/130/167 Kizenovská$^{-1}$ -m **TRAM.7/9/58 Plzenská x Pod belohorská**	**100m**	⊗ NP	14km (W): **D5**		
E 2	**D5 (N) PLZEN Nürnberg**	Bucharova x Rozvadovska Spojka	**BUS.**174 / 179 "H. Vidouli"	**-m**	HPI	20m: **D5** (end of motorway)		
E 3	**D1 (SE) BRNO* Ceské Budejovice**	Sokolská x Jecná	**TRAM.**4/6/16/22 **METRO.LP. Pavlova**	-m **0/50m(SW)**	⊗ NP NP	5km(SE): **D1**		
E 4	**D1 (SE) BRNO Ceské Budejovice**	Formanská x Kolbenova (ujezd) (Pruhonice)	**BUS.**227 (Konená Zástavka) **TRAM.**7 x Ke mlynu (ujezd)	150m(S) Formanská -50m(W) (Fotbal)	T T	1km(SE): "Pruhonice" no.6 **D1**		
E 6	**D11 (E) Hradec Králové N10 Mladá Boleslav**	Podebradská x Prumyslová/ Kbelská	**BUS.**110/141/196/276/ 221/222/277/353 "Kbelská". **TRAM.3/8/5/25 Podebradska x Prumyslová**	-m **50m**	HPI	3km(NE): **D8**		
E 5	**D8 (N) Teplice Dresden**	Argentinská x Jankovcova	**BUS.**102/112/152/156/175/ 177/243/263/273 **METRO.Nádraží Holešovice/ S-Holešovice**	-m **100m(E) Vrtenského +100m(N)(E)**	HPI	3km(NE): **D8**		
101	**N7 (W)** Sany	Evropská x Studentská	**BUS.**107/116/119/143/147/ 149/217/218/254 Autobus stan. Dejvická Nástupiší" **METRO.Dejvická**	-m **100m**	HPI			
102	**N6 (W)** Karlovy Vary x Kladno	Mladý Horákové x Tyrschova	**BUS.**108/174/180 etc Autobus stan. "Hradcanská Obcanská" **METRO.Hradcanská**	-m **100m**	HPI			
103	**N4 (S)** P Ibram	Svornosti x Lidická	**TRAM.**4/16 Svornosti x Lidická	50-100m	P.ok			
104	**N603 (S)** Benešov	Vídenská x Zálesí (Ruzinovská)	**BUS.**114/193/275 "Karov ústav"	-m	HPI			

**** This is not a good place to hitch-hike.*** Some people prefer to hitch-hike on the motorway itself. It seems it works well and police does not bother. You can go by metro to "Chodov", (100m(S) +100m(E); there is road across the motorway. You have to go down to the motorway. Or you can go by bus number 112 from Dejvická station to Pruhonice and go to the motorway. Bus stop is on the motorway. Both place are a 1km from metro "Chodov" and only 200m from each other, so you can choose. 5km further south on the motorway is the petrol station, close to the village Pruhonice and Ujezd.

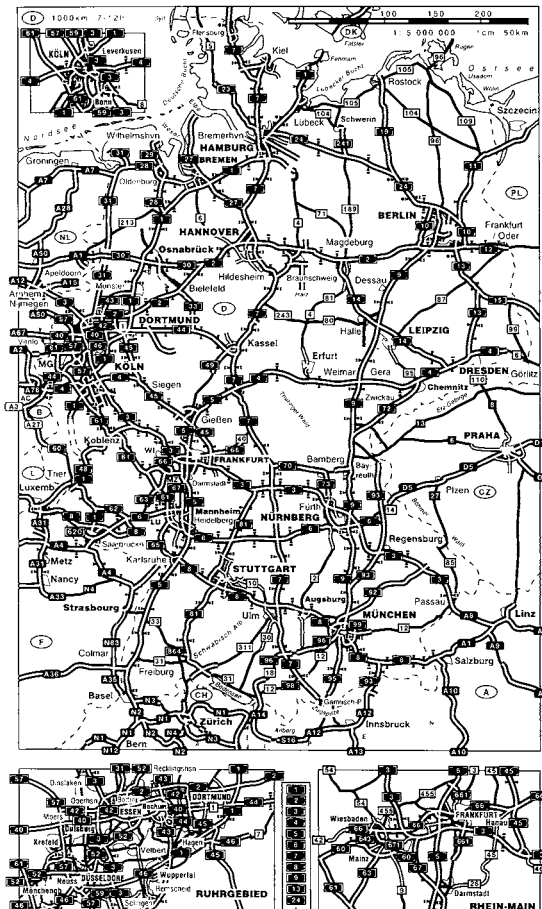
1000 km
1 : 5 000 000
1 cm 50 km
100
150
200
Kiel
Fehmarn
Rügen
Rostock
Ostsee
Usedom
Wolin
Szczecin
Lübeck
Schwerin
Bremerhaven
HAMBURG
BREMEN
Nordsee
Wilhelmshaven
Groningen
Oldenburg
HANNOVER
BERLIN
Frankfurt / Oder
Osnabrück
Magdeburg
Apeldoorn
Arnhem
Nijmegen
Münster
Bielefeld
Hildesheim
Braunschweig
Harz
Dessau
DORTMUND
Halle
LEIPZIG
Kassel
Erfurt
Weimar
Gera
DRESDEN
Görlitz
Chemnitz
Zwickau
KÖLN
Siegen
Gießen
Koblenz
Trier
Luxemb
FRANKFURT
Bamberg
Bayreuth
PRAHA
Plzen
Mannheim
Heidelberg
Darmstadt
NÜRNBERG
Fürth
Regensburg
Saarbrücken
Karlsruhe
Metz
Nancy
STUTTGART
Strasbourg
Augsburg
Passau
MÜNCHEN
Linz
Ulm
Schwäbische Alb
Colmar
Freiburg
Salzburg
Basel
Garmisch-P.
Zugspitze
Innsbruck
Zürich
Bern
Alpen
Dinslaken
Oberhausen
Bottrop
Gelsenkirchen
Essen
Mülheim
Mörs
Duisburg
Krefeld
Velbert
Hagen
Neuss
Düsseldorf
Wuppertal
Remscheid
Mönchengl.
Solingen
RUHRGEBIET
Wiesbaden
Mainz
Darmstadt
RHEIN-MAIN

D AACHEN

1. Verkehrsverein Bad Aachen e.V. Friedrich-Wilhelm-Platz 52062 Aachen, 0241-1802960
2. Bahnhofplatz 4, 0241-1802960/61

Mitfahrzentrale, ADM, Roermonderstraße 4, 52072 Aachen, 0241-19440

1. Couven Museum, Klostergasse, 0241-474090
2. Burg Frankenberg, Museum für Stadtgeschichte, Bismarckstraße 68, 0241-4324410
3. Internationales Zeitungsmuseum, Pontstraße 13, 0241-4324508
4. Suermondt Ludwig Museum, Wilhelmstraße 18, 0241-479800
5. Ludig Forum, Internationaler Kunst, Jülicher Straße 97-109, 0241-18070
6. Abteikirche St. Johann, Abteiplatz 4, 0241-67410
7. Computermuseum, Technische Hochschule, 0241-807607

Jugendherberge Colynshof, Maria-Theresia-Allee 260, 52074 Aachen, 0241-71101, DB 2km

Camping Wingertsberg 1.5/30.9, Paßstraße, Kurgarten, 52070 Aachen, 0241-158502, BUS.34/51

A: Autobahn, B: Bundesstraße

A44 (N) DÜSSELDORF	Raststätte "Lichtenbusch" ***A44/A3***	***BUS.*** 1/11/46/55/56 "Raststätte Lichtenbusch" ***TEC.22-Douane/Zoll***	20m ***400m(N) Straße***	***R Roll***	***A44***
A4 KÖLN ANTWERPEN EINDHOVEN	Raststätte "Probsteier Wald" ***A4***	***BUS.*** 53 Aachener Straße x Glücksburgweg (Eschweiler) "Rohe Wasserwerk"	20m(W)+600m(SW) // ***A4***	***TR(4) TR(4)***	***A4***
A4 KÖLN ANTWERPEN EINDHOVEN	Wegrestaurant "Brückstuhl" ***A4***	***BUS.*** 42 (NL) "Wilhelminastraat" (Bocholtz)	100m(N) Wilhelminastraat +1.5/100m(S) Steenstraat +50m (N) Hofstraat +600m(NE) Stevensweg] [100m	***TR TR***	
		BUS.27 (BRD) Vetschauer Straße x Laurensberger Straße (Richterich) "Vetschau"	***200m(N) Laurensberger Straße x Lorenzer Straße +600m(SW) Vetschauer Weg] [1km(NW) // A4***		
A4 ANTWERPEN EINDHOVEN	Roermonder Straße x Jupp Müller-Straße	***BUS.*** 17/27/37/44/47/77 "Jupp-Müller-Straße"	-m	1/2HP	2km(N) : "AC-Laurensberg" ***A4***
A544 (NE) A44 DÜSSELDORF A4 KÖLN	Europaplatz	***BUS.*** 41/70 "Europaplatz"	50m	OP	(A544) : "Europaplatz" 5km(NE): no.4 ***A4***
A44 LIÈGE (LÜTTICH) B258 (SE)	Madridier Ring x Trierer Straße	***BUS.*** 5/15/25/45/55/65 "Adenauer Allee"	-m	HP	1km(SE) : "Aachen-Brandt" ***A44***
B264 Verviers	Lütticher Straße x Amsterdamer Ring	***BUS.*** 4/24 "Preuswegˮ	50m	®	
B57 Eupen	Eupener Straße x Diepenbenden	***BUS.*** 14 "Diepenbenden" ***BUS.7/27/37/77***	-m ***20m***	HP	

A: Autobahn, B: Bundesstraße

A9 (N) ***STUTTGART***	Raststätte "Augsburg West" ***A8*** 0821-703079	***BUS***.23 "Akazienweg" x Neuburger Straße	100m(E) Akazienweg 1.3km(W) Lechwehr 100m(W) // ***A8*** Nz	***TR (W)***	"Augsburg Ost" (73) 8km ***A8***
A8 (E) ***MÜNCHEN***	Raststätte "Edenbergen" ***A8*** 0821-483082	***DB***-Augsburg ***BUS***.27 Hirblingerstraße x Brixenerstraße ***BUS***.**502** ***"Hirblingen-Mitte"***	100m(N) Hirblingerstraße +1.5km(W) // ***A8*** Sz ***500m(S) Täfertingen/ Hirblinger Straße +1/1.4km(W) // A8 Sz***	***TR(E)***	"Adelzried" (71) 6km "Augsburg West" (72) 6km
		BUS.27/511 "Täfertingen-Nord"	1.1km(N) Hirblinger Straße +1.4km(W) // ***A8*** Sz		
A8 (E) ***MÜNCHEN***	MAN-Brücke	***BUS***.35 Stadtbachstraße x Sebastianstraße	200m(NE) Stadtbachstraße	P	3.5km(N): "Augsburg-Ost" ***A8***
A8 (W) ***STUTTGART*** **B2 (N)** Donauwörth	Donauwörther Straße x Stuttgarter Straße	***BUS***.30/640/1410/420/504/ 555 "Alpenhof"	***zn 200m(N)***	HF ***TR(W)***	1.2km(N): "Augsburg West" ***A8***
B300 (W) **B10** Ulm **B17 (S)** Landsberg	Bgm.-Ackermann-Straße x Carl-Schurz-Straße	***BUS***.35 Eberlestraße x Ludwigshafener Straße	100m(NW) Eberlestraße +150m(W) B300 Bgm.-Ackermann-Straße	PP TP	
B17a (S) Landsberg	Oberhirgermeister-Müller-Ring x Eichleitnerstraße	***BUS***.41 "Peter Dörfler-Straße"	100-200m(S) Eichleitnerstraße	P,ok ®	

Tourist-Information, Bahnhofstraße 7
86150 Augsburg, 0821-502070

Asta-Reisen, Bäckergasse 21,
86150 Augsburg, 0821-151563

Mitfahrzentrale, ADM, Herrgottsberg
36, 86154 Augsburg, 0821-19440

1. Schaezler-Palais, Barockgalerie, Maximilianstraße 46, 0821-510350
2. Maximilianmuseum, Philippine-Welser-Straße 24, 0821-3242174
3. Römisches Museum, Dominikanergasse 15, 0821-3242180
4. Fuggereimuseum, Fuggerei, Mittlere Gasse 13, 0821-30868
5. Mozarthaus-Museum, Frauentorstraße 30, 0821-3242196

Jugendherberge Augsburg, Beim Pfaffenkeller 3
86152 Augsburg, 0821-33909, DB 2km

1. Camping Augusta, 1.1/31.12, Mühlhauser Straße, 86169 Augsburg, A8 "Augsburg-Ost" 200m, 0821-707575, BUS.57 +1km
2. Camping Ludwigshof, 1.4/31.10, Augsburger Straße, 86444 Mühlhausen-Affing, 08207-1077/1078, BUS.225/301/302/303, A8 "Augsburg-Ost" +2,5km(N)

D BERLIN

Touristen-Information, Europa Center, Breitscheidplatz, 030-2626031

1. STA, Goethestraße 73, 030-3110950
2. SRS , Marienstraße 25, 030-2385519
3. TEAM, Hauptstraße 9, 030-7800000

1. Mitfahrzentrale, ADM, U-Bahnhof-Zoo, 10623 Berlin, 030-310685
2. Citynetz, Kurfürstendamm 227/228, 10719 Berlin, 030-19444
3. Citynetz, Boddinstraße 3, Südstern 2, Genterstraße 7, 030-19444

Mitwohnzentrale, Sybelstraße 53, 030-3243031

1. Jugendherberge (B-19), Bayernallee 35, 030-3053055
2. Jugendgästehaus (B-30), Kluckstraße 3, 030-2611097
3. Jugendgästehaus am Wannsee (B-38), Badeweg 1, ecke Kronprinzessinnenweg 27, 030-8032034
4. Jugendherberge (B-19), Bayernallee 36, 030-3053055
5. Jugendherberge (B-28), Hermsdorfer Damm 48, 030-4041610

1. Camping Kohlhasenbrück (A115 "Berlin-Wannsee"), 1.3/31.10, Neue Kreisstraße 36, 14109 Berlin-Wannsee, 030-8051737, BUS.18 Kohlhasenbruck, Neue Kreisstraße, S.Griebnitzsee +500m(NE) Breitscheidstraße/Neue Kreisstraße
2. Camping Dreilinden (A115 "Berlin-Wannsee"), 1.3/31.10 Albrechts-Teerofen, 1409 Berlin-Dreilinden, 030-8051201 BUS.18 Kohlhasenbruck, Neue Kreisstraße/S.Griebnitzsee +1km
3. Camping am Krossinsee, 1.1/31.12, Wernsdorfer Straße 12527 Berlin-Schmöckwitz, 030-6758687
4. Camping Else Eckert Platz, 1.1/31.12, Krampnitzer Weg 111/117, 14089 Berlin-Kladow, 030-3652797

A: Autobahn, B: Bundesstraße

E 1	***HAMBURG A115/ A24***	Kurt Schumacher Damm x Saatwinkler Damm +100m(SW)	***BUS.*** 121/L22 "Straße 44" ***U.6" Kurt Schumacher Platz"***	100m(SW) Kurt Schumacher Damm ***150m(SW) Kurt Schumacher Damm***	® P.ok (NW) ok	Berlin-Zentrum ***A111***
E 2	***HANNOVER A115/ A2***	Potsdamer Ch. x Wasgenstraße	***BUS.*** 211 "Wasgenstieg"	-m	HP	1km(W): Zehlendorfer Kiebitzlatt ***A115***
E 3	***A13 DRESDEN A115/ A12 FRANKFURT/O.***	Elsenstraße x Treptower Park ***B96a/ B96 (S)***	***BUS.*** 104/L66/167/177/265 ***S."Treptower Park"***	100m ***200m(SW) Elsenstraße***	®	8km(SE): no.1 ***A113***
E 4	***A13 DRESDEN A115/ A12 FRANKFURT/O.***	Adlergestell x Am Seegraben ***B96a/ B96 (S)***	***S.*** "Alt-Glienicke" ***S."Grünau"***	50m 1km(NE) B96a –Berlin-Z ***500m(N) Adlergestell / [/.***	NP OP ***OP***	***A113*** B96a ***B96a***
E 5	***A24 HAMBURG STETTIN/ SZCZECIN***	Prenzlauer Promenade x Figarostraße	***BUS.*** 255 Prenzlauer Promenade ***U.2 "Vinetastraße"*** ***S."Pankow-Heinersdorf"***	10m ***500m(S) Prenzl. Promenade***	® T(R)	300m(N): no.5 ***A114***
E01	***B2/ B5 (W)*** Nauen	Heerstraße (B2/B5) x Wüntenbargallee	***BUS.*** 149 Wüntenbargallee ***U.2" Theodor Heuss Platz"***	-m ***200m(W) Heerstraße***	HP/	1km(E)+100m(N)(E) "Kaiserdamm" ***A100***
E02	***B (E)*** Neuenhagen	Landsbergallee x Arendsweg	***TRAM.*** 67/17 Landsbergallee	50m	P.N. +P.ok	HNP
E03	***B5 (E)*** Müncheberg	Blumberg Damm x Alt Biesdorf	***U.*** "Elsterwerdaerplatz" ***S."Biesdorf"***	200m(N) Köpenickerstraße 100m(S) Stadtpark +3km(E) Alt Biesdorf	® P.ok	8km(E): no.25 ***A10***
E04	***B2*** Stettin Szczecin	Berliner Allee (B2) x Feldmannstraße	***BUS.*** 255/259 Malchower Ch. (B2) x Feldmannstraße ***U.5 "Hönow" ***Berliner Allee x Rennbahnstraße***	0/100m ***1km(N) Gottwald Allee***	±P	6km(N): "Berlin-Weißensee" no.29 ***A10***
E05	***HANNOVER LEIPZIG DRESDEN Frankfurt / O***	Raststätte "Michendorf" ***A10***	***RB.*** "Michendorf" ***RB.*** "Michendorf" ***+BUS. 643/646/786 "An der Autobahn"***	2km (S)–Beelitz / A10 [ ] 500m (W) // A10	***T(W) TR(E)***	20km(E): Potsdam-Süd no.12 , A10
E06	***HAMBURG***	"Stolper Heide" ***A111***	U.6 "Grünau" ***+BUS.*** 315 "Raststätte / Autobahnamt"	100m	***TR TR***	1km(N): no 20 ***A111*** 1km(S): no 3 ***A111***
E07	***DRESDEN Frankfurt / O***	"Waldeck" ***A113***	***S.*** "Grünau" ***+BUS.*** 263/738 "Gasparmpstation"	200m(S) " Metro market"	***T***	2km(N): ***A113*** x B96a
E08	***A10 (E/W) A13 (S), A9 (S)***	"Am Fichtenplan" ***A10***	***DB.*** "Dahlewitz"	3km(SE) →Mittenwalde / Brusendorf [ ] 200m (E)	***T TR***	***A10 x A13***: 3km
E09	***A10 (N)(S) A11 (N)***	"Seeberg" ***A10***	***S.*** "Hoppegarten" +***BUS.*** 944 (2km) Allfandsbgr Ch x A10	100m) [500m(NW) // A10	***T***	1km(NW): ***A10*** no 3 "B-Marzahn"

BIELEFELD

BOCHUM

D

Touristen-Information, Am Bahnhof 6
33602 Bielefeld, 0521-178844

Studenten-Reisen, Stapenhorststraße 43, 33615 Bielefeld, 0521-19445

Mitfahrzentrale, Stapenhorststraße 43, 33615 Bielefeld, 0521-19445

Jugendherberge, 14.1/31.12, Ötzer Weg 10, 33605 Bielefeld, 0521-22227

1. Bauernhaus, Dornberger Straße 82, 0521-512485
2. Kunsthalle, Arthur-Ladebeck-Straße 5, 0521-512480
3. Museum Waldhof, Welle 61, 0521-178806
4. Naturkunde, Spiegelshof, Kreuzstraße 20, 0521-512483

1. Camping International, 1.1/31.12, Vogelweide 9, 33649 Bielefeld Quelle, 0521-450336, BUS.82/88+1km
2. Dauercampingplatz Schröttinghausen, Campingstraße 23, 33739 Bielefeld, 05203-3146

Verkehrsverein, Kurt-Schumacher-Platz
44787 Bochum, 0234-13031

Mitfahrzentrale, Ferdinandstraße 16, 44789 Bochum, 0234-301212

Naturfreundehaus, Herbergsweg 1, 44879 Bochum, 0234-494163

1. Deutsches-Bergbau-Museum, Am Bergbau 28,
2. Stadthistorische Sammlung mit Instrumenten, An der Kemnade 10, Hattingen, 02324-30268
3. Museum Bochum, Kortumstraße 147, 0234-9102234
5. Botanischer Garten Ruhr-Universität, Universitätsstraße 150

Camping Ruhrbrücke, 1.4/10.10, Ruhrstraße, 45529 Hattingen, 0234-80038, S-Hattingen +500(N)B51, TRAM.308/332/358/359 100m, Bochum-Zentrum 7km, A43 7km, A430 8km

A: Autobahn, B: Bundesstraße

E 1	***B66 (E)*** Lage x Detmolder Straße ***A2 DORTMUND HANNOVER***	Detmolder Straße x Bielefelder Straße (Sieglerhof)	***BUS.***32/38/138 "Breslauer Straße"	20m(S) +100m	TP	2km(E) "Bi-Zentrum" ***A2***	
E 2	***B66 (E)*** Lage ***A2 DORTMUND HANNOVER***	Detmolderstraße x Herderstraße	***BUS.***39/138 "Herderstraße"	- m	HP/	2,5km(E) "Bi-Zentrum" ***A2***	
101	***B68 (NW)*** Osnabrück	Osnabrücker-str. x Severing Straße	***BUS.***82/88 "Quelle, Cafe Sport"	-m	HP		
102	***B61 (NE)*** Herford	Herfordstraße x Beckhausstraße	***U.*** "Beckhausstraße"	50-200m	⊗ NP		
E 3	***A2 HANNOVER HAMBURG BERLIN DORTMUND***	Raststätte "Herford" ***A2*** Bielefeld 10km	***DB***-Herford +***BUS 4*** Tierpark(end)	200m(S) Stadtholzstraße] [100m(SW) // ***A2***	***TR TR***	***A2*** "Herford/Bad Salzuflen" (29) 3km	

A: Autobahn, B: Bundesstraße

E 1	***A43 WUPPERT A44 DORTMUND***	Universitätsstraße x Universitätsstraße	***BUS.***94/363/354/356/365 ***U.*** "Universitätsstraße"	-m	HP (9)	4km(E), no.19 ***A43***	
E 2	***A43 WUPPERT A44 DORTMUND***	Witteneraße x Wasserstraße	***BUS.***345/360/***TRAM.***302/310 "Ruhrpark, Kirche"	20m	***T*** 18 P	3km(E)/SS: ***A44 / A43***	
E 3	***A40 (E/W) A2 DORTMUND A43 WUPPERT***	Herner Straße x ***A40*** Ruhrschnellweg	***U.*** "Feldseiper Straße"	300m(N) Herner Straße	⊗ NP NP	"Bochum-Zentrum" no.35 ***A40***	
E 4	***A40 Essen***	Tankst. "Bochum-Dorpestraße" ***A40***	***TRAM.***302 "Elbinger Straße"	200m(E) Wattenscheider-str. +200m(NE) Dorpestr. // ***A*** Nz	***T*** (W)		
E 5	***A40 DORTMUND A43 WUPPERT***	Tankst. "Bochum-Wattenscheider Straße" ***A40***	***TRAM.***302 "Godthammer Straße"	200m(W) Wattenscheidstraße +50m // ***A40*** Sz	***T*** (E)		
E 6	***A2 (W) ARNHEM*** Bochum 10km	Raststätte "Hohenhorst" ***A2***	***DB***-Recklinghausen-Süd +***BUS.***238 "Fiedrichstraße" (RE-Hochfrequenz)	200m(N) Westfalenstraße +300m(SW) // ***A2***	***TR-W***	***A2*** "Autobahn Kreuz Recklinghausen" "Herten" (7) 3km	
E 7	***A1 HAMBURG HANNOVER KÖLN FRANKFURT*** Bochum 20km	"Lichtendorf" ***A1***	***RB***-Dortmund-Süd/e +***BUS.***457 "Lichtendorf, Schule"	50m(S) +200m(SW) Römerstraße **+200m(SW) +200m(S) Neue Dorfstraße +500m(NE) // A1**	***TR-S*** ***TR-N***	***A1*** "Autobahn Kreuz Dortmund/Unna" (84) 1,1km ***A1*** "Schwerte" (85) 4km	

D BONN

Tourist-Information
Cassius Passage, Münsterer Straße 20, 53111 Bonn, 0228-773466

STA-Travel, Nassestraße 11, 53113 Bonn, 0228-225579

Mitfahrvermittlung Citynetz, Herwarth 11, 53115 Bonn, 0228-19444

1. Beethoven Geburtshaus, Bonngasse 20, 0228-635188
2. Kunstmuseum, Friedrich-Ebert-Allee 2, 0228-776260
3. Zoologische Museum, Adenauerallee 160, 0228-91220
4. Haus der Geschichte, Adenauerallee 250, 0228-91650
5. Kunst-und-Ausstellungshalle, Friedrich-Ebert-Allee 4, 0228-9171200

1. Jugendgästehaus, Horizonstraße 60, 53177 Bad-Godesberg, 0228-317516, U.16/63
2. Jugendgästehaus Venusberg, 8.1/20.12, Haager Weg 42, 53127 Bonn, 0228-289970, BUS.621

Camping Genienau, 1.1/31.12, Im-Franken-Keller, 53179 Bad Godesberg, (Mehlem), 0228-344949, BUS.613/614/852

A: Autobahn, B: Bundesstraße, L: Durchgangsstraße

E 1	***A 555/ A59 KÖLN/ A1 SOLINGEN DÜSSELDORF/ A46 WUPPERTAL/ A3 FRANKFURT/ A61 Overath***	Verteilerkreis Bonn	***BUS.*** 620 "Zeisigweg"/ ***BUS.*** 626/634 "Post-Station"/ ***U.18/68 "Brühlerstraße"***	200m(E) Lievelingsweg 100m(W) Lievelingsweg ***150m(N)Sonneckenstraße +400m(E) Lievelingsweg***	OP ®	↓ Verteilerkreis Bonn/ 200m(N): "Autobahn Kreuz Bonn-Nord"	
P 2	***A 565/ A61 KOBLENZ***	Lievelingsweg x ***A 565***	***BUS.*** 620 "Zeisigweg"/ ***BUS.*** 626/634 "Post-Station"/ ***U.18/68 "Brühlerstraße"***	510m(W) ***400m(W) Lievelingsweg +150m(E) Lievelingsweg***	NP ®	"Bonn-Tannenberg" ***A 565***	
S 3	***A 565/ A61 KOBLENZ***	Endevickerstraße x ***A 565***	***BUS.*** 626/634/635/637/638/ 639/843/845 Endenicker-straße x Bad-Godesberger Verbindungsstraße/ Verdistraße	1.00m(W)	NP NP ®	"Bonn-Endenich"	
101	***L 183*** Brühl	Graurheinstraße x Kleinestraße	***U.18/68*** "Darsdorf"/ ***BUS.*** 630	200m(N) +200m(W) Groutestraße	P1 ok		
102	***B 56*** Euskirchen	Rechtsstraße x René Schickele-straße	***BUS.*** 631/632/800/845 "René Schickelestraße"/ ***DB***-Bonn-Duisdorf	-m ***150m(SW) Ladestraße +100m(S) im Pützengarten***	HP1	4km(N): no.6 ***A565***	
103	***B 56*** Euskirchen	Euskirchenerstraße (N56) x Hauptstr.(L113)	***BUS.*** 632/800/845 "Nettekoven"	-m	3/4 HP	5km(N): no.6 ***A565***	
104	Meckenheim	Provinzialstraße x Villemomberstraße	***BUS.*** 622/631/843/844 Villemomberstraße/ ***BUS.*** 622 "Lengsdorf, Friedhof"	-m	HP	600m(S)/150m(W): no.9 ***A565***	
P 3	***A 3 KÖLN DÜSSELDORF WUPPERTAL FRANKFURT***	Raststätte "Siegburg" ***A3***	***BUS.*** 509 "Bernhardstraße"	150(E) Alte Poststraße ***50m(E) Alte Poststraße +200m (NE) Seehofstraße***	***TR/ TR/***	***A3*** "Siegburg/ Troisdorf" (31), 2km "Siegburg/ Bonn" (32),3km	
P 4	***A 61 VENLO LUDWIGSHAFEN*** Bonn 20km	Raststätte "Peppenhofen" ***A61***	***DB***-Rheinbach	2km(N) →Peppenhoven] [20m(W) Rheinbach (Nb) Via Peppenhofen	***TR TR***	***A61*** "Swisttal/Meckenheim" (27), 3km "Rheinbach" (28) 4km	

BOTTROP

Stadtinformationsbüro, Gladbecker Straße 13, 46236 Bottrop, 02041-265464

Mitfahrzentrale Bottrop, 02041-94415

Museum Quadrat, Im Stadtgarten 20, 02041-29716

A: Autobahn, B: Bundesstraße

1.1	***A2 (E) W) OBERHAUSEN DORTMUND A31 (N)***	Kirchhellener Straße x Herzogstraße	***BUS.***261/262/278 "Herzogstraße"	-m	HP	500m(N): "Bottrop" ***A2***		
2.1	***A42 DUISBURG***	Essener Straße x ***A42***	***BUS.***166 " Plankenschlemm"	20m	OP	"Bottrop/Essen-Borbeck" ***A42***		
3.1	***A42 DORTMUND***	Essener Straße x ***A42***	***BUS.***166 " Plankenschlemm"	-m	HP	"Bottrop/Essen-Borbeck" ***A42***		
4.1	***A2(E)/A31(N) HANNOVER DORTMUND***	Raststätte "Bottrop" ***A2***	***BUS.***264/267/95/970/980 "Abzw.-Haniel"	100m(SE) Oberhausener Straße+50m(N) Haniel-straße	***TR(E)***	***A2*** "Bottrop" (3) 3km "Oberhausen-Nord" Sterkrade" 500m		
5.1	***A3 (S) FRÄNKFURT BASEL***	Raststätte ***A3*** "Ohligser Heide" (Bottrop 30km)	***S***"Hilden-Süd" "Ohligser Heide" +***BUS.***741 Langhansstraße	ab ***S***-Hilden-Süd (/SSE) Landerstr.+1,5km(E) Ohligserw. 100m(E)+150m(NNE) Am Bovertshof	***TR(S)***	***A3*** "Autobahn Kreuz Hilden" (19) 4km ***A3*** (20) 4km		

A: Autobahn, B: Bundesstraße

1.1	***A2 BERLIN HANNOVER A391 (N) SALZGITTER B4 (N) Uelzen***	Celler Straße x Beil der Gerichte	***BUS.***16 "Bei der Gerichte"	-m	HP	200m(N): "BS-Cellerstraße" ***A352***		
2.1	***A391 (S) SALZGITTER***	Theodor-Heuss-Straße x Frankfurter Straße	***BUS.*** Frankfurter Straße ***BUS.2/3/3E/13/NE4 Theod. Heuss.-Str.11 Frankfurter Str.*** ***BUS.12*** "Ost-West-Querspange"-Straße"	-m ***100m(S)*** 100m	HP ® ®	100m(E): "BS-Gartenstadt" ***A391***		
3.1	***A395 (S) Bad Harzburg***	Wolfenbütteler Straße x Richmondweg	***BUS.***20/***TRAM.***2 "Richmondweg"	-m	HP	300m(S): " BS-Süd" ***A39***		
1.01	***B1 (W)*** Hildesheim	Hannoversche Str. x An der Schule	***BUS.***25/50 "Hannoversche Straße" x An der Schule	-m	HP	400m(E): "BS-Lehndorf" ***A391***		
1.02	***B1 (E)*** Helmstedt	Helmstedter Straße x Ackerstraße	***BUS.***22/42/62/72/***TRAM.***4 "Ackerstraße" ***DB-Hauptbahnhof***	-m ***600m(NW) Aderstraße***	HP TP			
1.03	***B248 (NE)*** Wolfsburg	Berliner Straße x Messeweg	***BUS.***13/32/***TRAM.***3 "Messeweg"	-m/10m	HP1	3km(NE): no.57 ***A2***		
2.1	***A2 BERLIN HANNOVER OSNABRÜCK***	Raststätte "Zweidorfer Holz" ***A2***	***BUS.***(Mundstock) Wendeburg	4km(NW) –Rüper) [200m(W)	***TR-W TE(E)***	***A2*** "Braunschweig" (53) 4km		

BRAUNSCHWEIG

D

1. Städtischer Verkehrsverein e.V., Langer Hof 6, 38100 Braunschweig, 0531-273550
2. Tourist-Büro Hbf, Berliner Platz 1, 0531-2735511

Mitfahrzentrale, Bohlweg 43/44, 3300 Braunschweig, 0531-19440

1. Herzog Anton-Ulrich-Museum, Museumstraße 1, 0531-4842400
2. Herzog Anton-Ulrich-Museum, Burgplatz, 0531-4842400
3. Braunschweigisches Landesmuseum, Burgplatz 1, 0531-4842602
4. Braunschweigisches Landesmuseum, Hinter Aegidien, 0531-4842625
5. Städtisches Museum, Am Löwenwall, 0531-4702450

D BREMEN

Tourist-Information, Hillmannplatz 6, 28195 Bremen, 0421-308000

Mitfahrzentrale, ADM, Kornerwall 1, 28203 Bremen, 0421-19440

1. Kunstsammlung der Böttcherstraße, Böttcherstraße 8-10, 0421-321911
2. Kunsthalle Bremen, Am Wall 207, 0421-329080
3. Dom-Museum, St. Petri Dom, 0421-365040
4. Übersee Museum, Bahnhofsplatz 13, 0421-3619176
5. Focke Museum, Schwachhauser Heerstraße 240, 0421-3613575

1. Jugendherberge, Kalkstraße 6, 28195 Bremen, 0421-171369, DB 3km
2. Jugendherberge Bremen-Blumenthal, 1.3/31.10, Bgm-Dehnkamp-Straße 22, 28777 Bremen, 0421-601005, DB-Vegesack 6km/Fähre Blumenthal 2km

1*.Camping Freie Hansestadt Bremen, 30.3/30.10, Am Stadtwaldsee, 28359 Bremen, 0421-212002, BUS.21/23 Universität +500m(W), A27 "Bremen Horn/Lehe" +100(S) +1km(W)

A: Autobahn, B: Bundesstraße, BTS: Zweibahnige Straße (4-spurig)

1	**B75 OLDENBURG**	Ostzufahrt Stephanbrücke x Doventor	***BUS***.25 "Doventor" ***TRAM***.23 "Doventor"	50m	OP ®			"Stephanbrücke" ***B75/B6***
2	**A27 (NW) BREMER-HAVEN**	Utbremser Ring x Verteilerkreis Utbremen	***BUS***.26 "Dithmarscher Fleet"	100m(E)	+P (NP)		1km(N); ***B6*** x ***A27*** no.18	
3	**A27 (NW) BREMER-HAVEN**	Schmidtstraße x Hochstraße (Auffahrt)	***DB***-Hbf	200m(NW)	NP ®			
4	**A27 HANNOVER-A1 HAMBURG ÖSNABRÜCK**	Schwachhauser Heerstraße x Kurfürsten allee	***BUS***.24 "St. Joseph Stift" ***TRAM.14 "St. Joseph Stift"***	m ***50m(NE)***	HPI		5km(E); ***A27*** no.20	
5	**A1 HAMBURG**	Platzburger Straße x Malter Straße	***BUS***.40/41/42/***TRAM***.3 "Weserwehr" ***TRAM.21/0 Malerstraße***	100m ***150m(S) Malerstraße***	NP ®		3km(S); "Bremen-Hemelingen" no.55 ***A1***	
6	**A1 HAMBURG KÖLN** Bremen 20km	Raststätte "Grundbergsee" ***A1***	***DB***-Ottersberg	3km(SE) →Posthausen] [2km(ENE) // ***A1***		***TR(S) TE(N)***	***A1*** "Stückenborstel" (50) 3km "Posthausen" (51) 2km	
7	**A27 BERLIN FRANKFURT** Bremen 20km	Raststätte "Langwedel" ***A27***	***DB***-Langwedel	500m(W) +2km(N) →Langwedeler Moor, Whs +500m(E)		***TR-W TR(E)***	***A27*** "Achim-Ost" (24) 8km "Verden-Nord" (25) 8km	

CHEMNITZ

Fremdenverkehrsverein, Theresienstraße 13, 09111 Chemnitz, 0371-38064002

S 1. Studentenreiseservice, Reichenhainer Straße 41 2. JT-Reisen, Georgstraße 7f, 09111 Chemnitz, 0371-46276

Mitfahrzentrale, ADM, Carolastraße 4-6, 09072 Chemnitz, 0371-19440

Jugendherberge Chemnitz, Augustusburger Straße 369, 09127 Chemnitz, 0371-71331, DB 5km

Camping Oberrabenstein, 1.4/31.10, Thomas-Müntzer-Höhe, 09117 Chemnitz Rabenstein, 03504-612169, BUS.47, A72 "C-Süd" 4km, A4-no.100 Wüstenbrand 2km

DARMSTADT D

Städtischer Verkehrsamt, Luisenplatz 5 64283 Darmstadt, 06151-132780

S SRID-Reisen, Alexanderstraße 37-39, 64283 Darmstadt, 06151-22522

Jugendherberge Am Großen Woog, Landgraf Georg-Straße 119, 64287 Darmstadt, 06151-45293, DB 1,5km

Camping Arndt, 1.1/31.12, 64546 Mörfelden-Walldorf, 06105-22289, A5 "Mörfelden" +300m A5-TR "Gräfenhausen" 5km(S) A5, Darmstadt Zentrum 15km

A: Autobahn, B: Bundesstraße

E1	***A4 DRESDEN ERFURT/KIRCHHEIM B95 LEIPZIG***	Leipziger Straße x Heidelberger Straße	***BUS.*** E21 "Heidelberger Straße"	-m	HP1	600m(NW) "C-Nord" ***A4***	
E2	***A72 (S) NÜRNBERG BERG***	Neefestraße x Pasteurstraße	***BUS.*** 51,65/152/262 "Pasteurstraße"	-m	HP1	600m(W): "C-Süd" ***A4***	
E01	***B95 (S)*** Altenburg Buchholz	Eisenschlager Straße x Annaberger Straße	***BUS.*** 138/27/199/210,211/412/ ***TRAM.*** 3 "Alt Chemnitz"	-m	HP		
E02	***B174 (S)*** Zschopau	Juri Gagarin Straße x Mansfelder Straße	***BUS.*** 42/43 "Rosa-Luxemburg Straße"	20m(E) +100m(NW) Juri Gagarin-Straße	TP1		
E03	***B173 (E)*** Freiberg	Dresdner Straße x Frankenberger Straße	***BUS.*** 21 "Forststraße"	100m(N) Hainstraße +100m(NE) Dresdner Straße	P.in		
E4	***A4 Frankfurt KASSEL***	Tankstelle "Röstdorf" ***A4***	***BUS.*** E21 "Heidelberger Straße"	600m(N) Leipziger Straße	***T (W)***	***A4*** "Chemnitz-Nord"	

A: Autobahn, B: Bundesstraße

E1	***NÜRNBERG A6 FRANK. FURT-MANNHEIM A5 BASEL B26 Hanau Aschaffenburg***	Rheinstraße x Berliner Allee	***BUS.*** K60/56/59/72/DFH ***DB-Hauptbahnhof***	m ***200m(S) +20m(E)***	HP1 ⊗	2km(W): "Darmstadt-Ost" ***A5*** 3km(W): "Darmstadt-Griesheim" ***A67***	
E2	***A448((S) Ober-Ramstadt***	Kappacher Straße x Odenwaldstraße	***BUS.*** R/O/NM/M/L0/K53 "HEAG Betriebsbahnhof"	100m	P.ok ⊗		
E01	***B26*** Hanau Aschaffenburg	Hanauer Straße x Landgraf-Georg-Straße	***DB***-Darmstadt-Ost ***BUS.*** K59/550/1/5502/9503	100m	⊗ NP		
E3	***A67 KÖLN DORTMUND MANNHEIM WÜRZBURG BASEL MILANO MÜNCHEN A5 DRESDEN HANNOVER***	Raststätte "Pfungstadt" ***A67***	***BUS.*** K59/K62 "Darmstädter Straße" (Friedhofstraße, Eschollbrücken) ***BUS.*** PS "Friedhofstraße" (Eschollbrücken)	1km(E) Friedhofstraße [ ] -m	***TR(S)*** ***TR(N)***	***A67*** "Darmstädter Kreuz" 7km (Eschollbrücken) - (8) 7km	

D DORTMUND

Dortmunder Verkehrsverein, Königswall 20, 44137 Dortmund 0231-5022174

1. Mitfahrzentrale, Burgwall 17, 4600 Dortmund, 0231-527353
2. Mitfahrzentrale, ADM, Güne Straße 3, 4600 Dortmund 1, 0231-19440

1. Naturkundemuseum, Münsterstraße 271, 0231-5024856
2. Museum für Kunst und Kulturgeschichte, Hansastraße 3, 0231-5025522
3. Museum am Ostwall, Ostwall 7, 0231-5023247
4. Brauereimuseum, Märkische Straße 85, 0231-5413289
5. Deutsches Kochbuchmuseum, Westfalenpark, 0231-5025741

1. Jugendherberge Eppenhauser Straße 65A, 58093 Hagen, 0231-50254, DB-Hagen Hbf +BUS.522/523, Dortmund-Zentrum 12km
2. Jugendherberge Cappenberger See, Richard-Schirrmann-Weg 7, 44534 Lünen, 02306-53546, DB-Hbf. Lünen +BUS.111/113, Dortmund-Zentrum 12km

Camping Hohensyburg, 1.1/31.12, Syburger Dorfstraße 69, 44265 Dortmund-Hohensyburg, 0231-774374, Witten 8km, Hagen 2,5km, Dortmund-Zentrum 10km, BUS.444/461/544/594 +500m, DB./S. Hagen +BUS.544, A45 "DO-Süd" +2km(S) B54 +1km(E), A1 "Hagen-Nord" +2km(N) +400m(E)

A: Autobahn, B: Bundesstraße, B1: Zweibahnige Straße (4-spurig)

B1 Bottrop **B1 Essen** **A2 ARNHEM** **A42 DUISBURG** **A44 KASSEL** **A43 Wuppertal** **A45/A43 (NW)**	Witteknd straße x Große Heinstraße	***BUS.***453/463/***TRAM.***40/408 Lindemann Straße x Kreuzstraße "Nicolai Kirche"	200m(S) Lindemann Straße +200m(SW) Witteknd straße	P. ok ⊗	200m(SW): ***B1*** Westfalendamm
B2 BOTTROP **B1 ESSEN** **A40 ENSCHEDE** **A45 FRANKFURT** **B54 Hagen**	Ruhrallee x Saarlandstraße	***BUS.***453 "Südbad" ***S-/U.*"Stadthaus"**	20m ***200m(SW) Ruhrallee***	⊗ NP	700m(S): ***B54*** x ***B1***
A44 KASSEL **A2 HANNOVER** **A1 MÜNSTER**	Westfalendamm x Märkische Straße	***BUS.***453/463/SB.47 "Märkische Straße" ***U. "Märkische Straße"***	-m ***100m***	HP! ⊗	***B1***
B236 Lünen **A2 (E/W)**	Brackeler Straße x Im Spähenfelde	***BUS.***146 "Neschpak" ***TRAM.***404 "**Bonspbarz**"	-m ***200m(E) Brackler Straße***	1/2HP ⊗ P.an	
A45 DUISBURG FRANKFURT	Kanalstraße x Malinckrodtstraße	***U.*** "Hafen"/***BUS.***445	20m	⊗ NP	3km(W): "DO-Huckarde" no.4 ***A45***
A1 HAMBURG **A2 HANNOVER** **BERLIN** **A45 FRANKFURT** **AACHEN** Dortmund 9km	Raststätte "Lichtendorf" ***A1***	***RB.***50 Südst +***BUS.***457 "Lichtendorf, Schule"	50m(S) +200m(SW) Römerstraße ***+200m(SW) +200m(S) Neue Dorfstraße +300m(N)E) // A1***	***TR***(S) ***TR***(N)	***A1*** "Autobahn Kreuz Dortmund/Unna" ***B236*** (84) 11km "Schwerte" (85) 4km
A2 ARNHEM Dortmund 20km	Raststätte "Hohenhorst" ***A2***	***DB***-Recklinghausen-Süd +***BUS.***239 Westfalenstraße x Lipsterstraße VRR: 0209-19449	200m(N) Westfalenstraße +300m(SW) // ***A2***	***TR***-W	***A2*** "Autobahn Kreuz Recklinghausen" Richtung "Herten" (7) 3km
A2 BERLIN **OBERHAUSEN** Dortmund 15km	Raststätte "Rhyn-ern" ***A2***	***DB***-Hamm +***BUS.***21/ 37/221/ 521 Alte Salzstraße x Regierungsstraße	300m(S/S) Regierungsstraße [300m(NW) // ***A2*** (Ostendorfstraße. Nur im Zeigenmott. Sz)	***TR*** ***TR***	***A2*** "Hamm/Lünen-Ost" (19) 10km "Hamm" (18) 2km

A: Autobahn, B: Bundesstraße									
1	***A4 (E) GÖRLITZ A13 (N) BERLIN B170 (N)***	Radeburger Straße x Maxim-Gorki-Straße	***BUS.71/91 BUS.81/86 (Airport Liners) -SL Raus Friesner***	50m **-m**		HP	2,5km(N): "DD-Nord" ***A4***		
2	***A4 (E) GÖRLITZ A13 (N) BERLIN B170 (N)***	Radeburger Straße x ***A4***	***BUS.81/86*** "Am Oter" (Wilhelm-Ostwald-Allee)	100m		O.P(N) P.ok (S)	"Dresden-Nord" ***A4***		
3	***A4 CHEMNITZ B6 (NW) Meißen***	Meißner Landstraße x Pfaffengrund	***BUS.94*** "Zschonergrundstraße" ***S-Kemnitz***	-m 100m **200m(S) Meißner Landstraße**		HP P.ok P.ok	200m(W): "Dresden-Altstadt" ***A4***		
1.01	***B173 (W)*** Freiberg	Kesselsdorfer Straße x Julius-Vahlteich-Straße	***BUS.70*** "Julius-Vahlteich-Straße" ***TRAM.2/7/14 "Julius-Vahlteich-Straße"***	-m **-100m**		HP1			
1.02	***B170 (S)*** Altenberg ***Prag (Praha)***	Innsbrucker Straße x Südhöhe	***BUS.72/76*** "Südhöhe"	-m		HP ⊗			
1.03	***B172 (SE)***	Dohnaer Straße x Tornaer Straße	***BUS.72/76*** "Tornaerstraße"	-m		HP ⊗			
1.04	***B6 (E)*** Bautzen	Bautzer Landstraße x Rossendorferstr (Bühlau)	***BUS.61*** Rosendorfer Straße ***BUS.226/R.227/R-262 Rossendorfer Straße/ Fr-Platz (Bühlau)***	-m **400m(E) Bautzer Landstraße**		HP			

Tourist-Information, Prager Straße 10
01069 Dresden, 0351-4955025

Schüler-, Sport-, und Bildungsreisen,
Freiberger Straße 109, 01159 Dresden,
0351-4969405/06

Mitfahrzentrale, ADM, Königstraße 10,
0351-19440

1. Gemäldegalerie Alte Meister,
Zwinger, Semperbau, 0351-4840620
2. Gemäldegalerie Neue Meister,
Brühlsche Terrasse, 0351-4953056
3. Kupferstich-Kabinett, Günzstraße 34,
0351-4953813

1. Jugendherberge Dresden, Hübenerstraße 11, 01069 Dresden,
0351-4710667, DB-Hbf 1,2km
2. Jugendherberge Dresden, 7.1/20.12, Sierksstraße 33, 01326
Dresden, 0351-36672, DB-Hbf 8km
3. Jugendherberge Dresden, 7.1/20.12, Weintraubenstraße 12
01326 Dresden, 0351-8305207, DB-Radebeul-Weintraube 500m

1. Camping Schaffer Mobil, 1.1/31.12, Kötzschenbroder Straße
(+200m), 01139 Dresden, 0351-5682583, A4-no.115 "Dresden-
Neustadt" +300m, BUS.71/91
2. Camping Caravan, 1.1/31.12, Radeburger Str. (+200m), 01109
Dresden, 0351-4609263, A4-no.117 "Dresden-N" +300m, BUS.81
3. Camping Mockritz, 15.1/15.12, Boderitzer Straße,
01217 Dresden-Mockritz, 0351-478226, BUS.76/89
4. Camping Wostra, 1.4/31.10, Wilhelm-Weitling-Straße (+100m),
01259 Dresden, 0351-2231903, BUS.73 Zschieren +600m

D DUISBURG / MOERS

Duisburg Agentur, Stadtinformation, Königstraße 53, 47051 Duisburg, 0203-2832189

Moers Stadtinformation, Unterwallstraße 9, 47441 Moers, 02841-201777

Mitfahrzentrale, ADM, Freiheit 4, Essen, 0201-19440

1. Kultur und Stadthistorisches Museum, Johann-Corputius-Platz 1, 0203-2832640
2. Wilhelm Lehmbruck Museum, Friedrich-Wilhelm-Straße 40, 0203-2833294
3. Binnenschiffahrt Museum, Dammstraße 11, 0203-2833044
4. Museum Stadt Königsberg, Mülheimer Straße 39, 0203-2832151
5. Kunsthalle Cubus, Moltkestraße 49, 0203-335716
6. Haniel Museum, Franz-Haniel-Platz, 0203-806242

Jugendherberge Duisburg, 20.1/19.12, Kalkweg 148E 47279 Duisburg, 0203-724164, DB 10km, BUS. 934/944

Dauerplatz am Entenfang, Am Entenfang, 0203-760111, Mülheim/Ruhr, DB-Duisburg-Entenfang +200m. A3 "DU-Wedau" +4km(S), A524 "Ratingen-Lintorf" +3km(N), Duisburg-Zentrum 6km

A: Autobahn, B: Bundesstraße

1	***A40 (N) VENLO***	Plessistraße x Musfeld	***BUS.*** 916/920/937 "Marienhof" ***U.*** ***"Steinsche Gasse"***	200m(S) Plessistraße ***200m(SW) Steinsche Gasse +200m(S) Plessingstraße***	⊗ NP	1,5km(NW): "DU-Marientor" ***A40***
2	***A40 (E) ESSEN***	Marientor	***BUS.*** 916/920/937 "Marientor" ***U.*** ***"Steinsche Gasse"***	20m ***200m(SW) Steinsche Gasse***	⊗ NP	1,5km(NW): "DU-Marientor" ***A40***
3	***A59 (S/N)***	Mercator Straße x Curtiusstraße	***DB***-Hauptbahnhof	200m(NW) + 300m(SW) Mercator Straße	***T***-P	"DU-Zentrum" ***A59*** (NF/NP)
4	***A59 (S)***	Gatenstraße x ***A59***	***BUS.*** 939 "Schillerplatz"	50m	⊗ NP	"DU-Duisern" ***A59***
4	***A59 (N)***	Saarstraße x ***A59***	***DB***-Hauptbahnhof	400m(NE) Saarstraße	⊗ NP	"DU-Duisern" ***A59***
6	***A57 (N) Nijmegen***	Rheurdter Straße x Repelener Str.	***BUS.*** 921 " Bahnhof "	200m(N) Repelener Straße +100m(W) Rheurdter Straße	P	2km(W): "MO-Hülsdonk" ***A57***
7	***A40 (W) Venlo A57 (S) Neuss***	Krefelder Straße x Vennor Straße	***BUS.*** 052 " Biefang"	~m ***1km(S)***	HP ***OP*** ***OP***	1km(S): "MO-West " ***A40***
8	***A40 (E) Essen A57 KREFELD***	Düsseldorfer Straße x ***A40***	***BUS.*** 831/914 " Am Heiligenberg " (Schwalheim)	~m (A57 KEFELD) ***800m(W) Düsseldorfer Str.***	HP ***OP***	"MO-Zentrum " ***A40***
9	***A40 (E/ W)***	Römer Straße x Essenberger Str.	***BUS.*** 921/929 "Essenberger Straße"	~m	HP	"MO-Ost" ***A40*** "Duisburg-Rheinhuser" ***A40***
11 B	***A57*** RHEINBRG ***A42 (E/ W)***	Rheinberger Str. x Rheinpreußenstr.	***BUS.*** 65/68/911 "V Schacht Bergwerkstraße"	~m	HP!	3km(N): " MO-Rheinkamp" ***A42***
◆	***A2(E) A31(N) HAMM/VIERN DORTMUND*** Duisburg 8km	Raststätte "Bottroper Platte" ***A2*** 02041-555084/85	***RB***-Osterfeld-Süd **+*BUS.*** 959 "Hamm-Hbf" ***A2*** ***BUS.*** 264/267/959/970/980 ***"Abzw. Haniel"*** VRR: 0209-19449	100m(SE) Oberhausener Straße +50m(N) Haniel-straße	***TR***(E)	***A2*** "Bottrop" (3) ***A31*** "Oberhausen-N/ Sterkrade" 500m
◆	***A57 NIJMEGEN KÖLN*** Duisburg 15km	Raststätte "Geismühle" ***A57***	***SE***/ ***RB***-KR-Oppum **+*BUS.*** 053 " Geismühle "	100m(SE)	***TR***-S ***T***-N	***A57*** "Krefeld-Oppum" (147)2km "Krefeld-Uerdingen/ Strump" (15) 2km
◆	***A3 (S) FRANKFURT BASEL*** Duisburg 25km	Raststätte "Ohligser Heide" ***A3***	***S***-" Hilden-Süd" **+*BUS.*** 741 Langhansstraße	ab ***S***-Hilden-Süd: (SSE) Lindenstraße +1,5km(E) Ohligserweg +100m(E) +530m(NHE) Am Boverhaus	***TR(S)***	***A3*** "Autobahn Kreuz Hilden" (19) 4km "Splingen/ Langenfeld" (20) 4km
◆	***A3 ARNHEM*** Duisburg 25km	Raststätte "Hünxe"	***RB***-Vrendel Friedrichsfeld **+*BUS.*** 71/80/98-Hünxe-Sanderskath (5km)	200m(W) Wesiler Straße +100m(S) // ***A3*** (W/J)	***TR(S)*** ***TR(N)***	***A3*** " Hünxe" (7) 0km " Dinslaken-N" (8) 7km

DUSSELDORF D

A: Autobahn, B: Bundesstraße, MG: Mönchengladbach, K: Köln, OB: Oberhausen, W: Wuppertal

⊙	→	▣	🚌 🚆	↗→▣	P	🏨
1	***A52 (N) ESSEN A44 (E)***	Nördliche Zubringer x Vogelsängerweg	***BUS***.750/758 Vogelsängerweg 55 "	200m(NW) Vogelsängerweg	T in P,OK	1km(N): ***A52***
2	***A52 (N) ESSEN***	Nördliche Zubringer ***A52***	***BUS***.758/759 Brokhofstraße x Volksdeyer Straße	200m(NW) + 100m(N) // ***A52***	***T A52***	
3	***A52(W) NEUSS*** Mönchengladbach	Rheinkniebrücke x Kavalleriestraße	***BUS***.835/836 "Rheinkniebrücke"	-m ***100m(SE)***	HP →→ ⊗	
3.1	***A52 (W) MG Büttgen/B8 (N) Duisburg***	Johannstraße x Uhlenstraße	***BUS***.729/834 "Johannstraße "	-m	HPI ⊗	
4	***B8 (N)***	Kennedydamm x Heerdter Straße	***U***.“Kennedydamm“	50m	⊗ NP	
4.5	***B1 NEUSS A57 KREFELD A46 (S) Grevenbroich***	Völklinger Straße x Fährstraße	***S***-“Völklinger Straße“	40/0m(S) Völklinger Straße	T 1/4 P	1km(S): ***B326*** x ***B1***, NP
5	***A57 (S) KÖLN A57 KREFELD MÖNCHENGLADBACH***	Merowiger Straße x Kaiserwerthsstraße	***TRAM***.712 “Südring“ ***TRAM.706 “Kopernikusstr.“***	30m(N) Aachenerstraße +100m(S) Kaiserwerthstraße ***200m(W) Kopernikusstraße***	T NP	1km(S): “D-Blik“ ***A46***
6	***A46 (E) W. A59 (S) KÖLN A3 (N/S) KOB***	Witteltstraße x Joh. Weyerstraße	***BUS TRAM***.701/706/707/ 712/713 “Auf Im Heine“ kamp“	200m(SE) Witteltstraße	P BUS ⊗	1,5km(SE): “D-Wersten“ ***A46***
7	***A3 ARNHEM AMSTERDAM Düsseldorf*** 20km	Raststätte “Hösel“ ***A3***	***S***-“Ratingen-Hösel“ ***BUS.773 Eggenschielterstr. x “Alfscheid“(Hösel), BAB 3 (Ez)***	1,5km(SE) Bahnhofstraße +1km(SW) Eggenschieldterstraße +200m(NW) Alfscheid ***200m(NW) Alfscheid // A3 (Ez)***	***TR(R)***	***A3*** “Autobahn Kreuz Breitscheid“ 3km “Ratingen“ 8km
8	***A3 (S) FRANKFURT*** Düsseldorf 18km	Raststätte “Öhligser Heide“ ***A3***	***S***-“Hilden-Süd“ +***BUS***.741 Langhansstraße x Am Bovenhaus “Südfriedhof“	ab ***S*** (SSE) Lindenstraße +1,5km(E) Ohligserweg +1,5km(E) 350m(NNE) Am Bovenhaus ***200m(E) Langhansstraße // 200m(N)// A3***	***TR(S)***	***A3*** “Autobahn Kreuz Hilden“ (19) 4km “Solingen-Langenfeld“ (20) 4km
9	***A46 AACHEN BRUSSEL A57 KÖLN*** Düsseldorf 16km	Raststätte “Vierwinden“ ***A46***	***RB***-kapellen-Wevelinghoven 1km(SW)(NW) –Hemmerden 1,0km ***RB-Kapellen-Wevelinghoven +BUS.807 Dalmiekstraße***	***200m(N)***	***TR TR***	***A46*** “Grevenbroich“ (13) 44km “Kapellen“(14) 1km

D ESSEN

Fremdenverkehrsamt, Rathaus, Porscheplatz, 45127 Essen 0201-883564

1. SJS-Reisen, Viehofer Platz 10, 45127 Essen
2. Traveller-Gruppen und Studenten-Reisen, Papestraße 49, 45147 Essen

Mitfahrzentrale, ADM, Freiheit 4, 45128 Essen, 0201-19440

1. Ruhrlandmuseum, Goethestraße 41, 0201-8845217
2. Kunstschacht Katernberg, Bullmannaue 21, 0201-304881
3. Museumlandschaft, Nierenhofer Straße 8-10, 0201-8845316
4. Mineralien Museum, Kupferdrehl Straße 141-143, 0201-8845235
5. Halbachhammer, Nachtigallental, 0201-8845316

Jugendherberge Essen-Werden, Pastoratsberg 2, 45239 Essen-Werden, 0201-491163, DB 1,5km/S.6

1. Camping "Stadt-Camping", 1.1/31.12, Im Lövental, 45239 Essen-Werden, 0201-492978, S.Werden +400m(S), A52 Essen x B224 +4km(S)
2. Camping Deichklause, 1.4/15.10, Laupendahler Landstraße x In der Borbeck, 45239 Essen-Werden, 0201-492304, BUS.180 (Kläranlage), S.>1, A52 >1

A: Autobahn, B: Bundesstraße

E.1	***A40 (W) OBERHAUSEN DUISBURG***	Ruhrschnellweg x Heilbing	***DB*** -Hauptbahnhof	300m(E) // ***A40***	⊗ ⊗P NP	"Essen-Zentrum" ***A40***	
E.2	***A40 (E) DORTMUND***	Ruhrschnellweg x Bismarckplatz	***DB*** -Hauptbahnhof ***U:"Bismarckplatz"***	800m(W) ***100m(E) Kruppstraße***	⊗ NP		
E.3	***A40 (W) OBERHAUSEN***	Ruhrschnellweg x Friedrichstraße	***U:*** "Bismarckplatz"	300m(W) Kruppstraße	⊗ 1/2 P.in	"Essen-Friedrich-straße" ***A40***	
E.4	***A52 DÜSSEL-DORF-A40 DORTMUND B227 Velbert B227 Wuppertal***	Ruhrallee x Hut-tropstraße	***BUS.*** 156/156 "Huttrop-straße"	-m	HP	200m(SE) "Essen-Bergerhausen" ***A52***	
E.5	***A52 DÜSSEL-DORF***	Richard-Wagner-Straße x Reck-ling-hausener Straße / Steeler Straße	***S*** -"Süd"	100m(S) +500m(S) Richard Wagner-Straße	⊗ NP	"Essen-Süd" ***A52***	
E.6	***A52 (E) W. ESSEN Mönchengladbach A2 (E W)***	Gladbecker Straße x Johannaknotenstraße	***BUS.*** 76/138/199 "Johan-naknotenstraße"	-m	HP/ PP	40m(N): "Autobahn Kreuz Essen Nord" ***A42***	
E.7	***A3 ARNHEM AMSTERDAM*** Essen 18km	Raststätte "Hösel"	***S*** -"Ratingen-Hösel" ***BUS.773 Eggenscheidterstr. x Allscheidt (Hösel), BAB 3***	1.5km(SE) Bahnhofstraße +1km(SW) Eggenscheidter-straße +20/m(NW) Allschei-dt ***(Hösel) // A3*** ***200m(NW) Allscheidt // A3 (Ez)***	***TR(N)***	***A3*** "Autobahn Kreuz Breitscheid" 3km "Ratingen" 8km	
E.8	***A2(E)/A31(N) HANNOVER DORTMUND*** Essen 190km	Raststätte "Bot-trop" ***A2***	***RB*** -Osterfeld-Süd +***BUS.*** 959 ***+BUS.24/Kantstraße 970/980 +Buss.Verkehr***	100m(SE) Oberhausener Straße +50m(N)	***TR(E)***	***A2*** "Bottrop" (3) 3km "Oberhausen-N/ Sterkrade" 500m	
E.9	***A1 HAMBURG HANNOVER BERLIN MÜNCHEN (45)*** Essen 43km	Raststätte "Lichtendorf" ***A1***	***RB*** -DO-Hbf +***RB*** -DO-Sö/de +***BUS.*** 457 "Lichtendorf, Schule"	50m(S) +200m(SW) Römer-straße ***+200m(SW) +200m(S) Neue Dorfstraße +300m(Hf) // A1***	***TR(S)*** ***TR(N)***	***A1*** "Autobahn Kreuz Dortmund/Unna" "Schwerte" (85) 4km	
E.10	***A3 (S) FRANKFURT BASEL*** Essen 40km	Raststätte "Öhliger Heide" ***A3***	***S*** -"Hilden-Süd" +***BUS.*** 741 Langhansstraße x Am Bovenhaus "Südfriedhof"	ab S+Hilden-Süd (SSE) Lindenstraße +1.5km(E) Öhligerweg +1.5km(E) 550m(NWE) Am Bovenhaus ***200m(E) Langhansstraße // 200m(N) // A3***	***TR(S)***	***A3*** "Autobahn Kreuz Hilden" (19) 4km "Solingen/Langen-feld" (20) 4km	

FRANKFURT a.M. D

1. Verkehrsamt, Kaiserstraße 52, 60329 Frankfurt a.M., 069-21201
2. Tourist Information, Römerberg 27, 069-21238708

S

1. SRID-Reisen, Bockenheimer Landstraße 133, 60325 Frankfurt, 069-703035
2. Connections, Adalbertstraße 8, 60486 Frankfurt, 069-705060/69

1. Mitfahrzentrale, ADM, Baseler Straße 7, 60329 Frankfurt, 069-19440
2. Citynetz, Homburger Straße 36, 60486 Frankfurt, 069-19444

1. Deutsches Filmmuseum, Schaumainkai 41, 069-21238830
2. Deutsches Postmuseum, Schaumainkai 53, 069-60600
3. Museum Städel Schaumainkai 63, 069-6050980
4. Zoologischer Garten, Alfred Brehmplatz, 069-2133731
5. Goethehaus und Goethemuseum, Großer Hirschgraben 23-25, 069-282824

Haus der Jugend, Deutschherrnufer 12, 60594 Frankfurt a.M., 069-619058, DB-Hbf 3km

1. Camping City, 1.1/31.12, An der Sandelmühle, 60439 Frankfurt-Heddernheim, 069-570332, U.Sandelmühle +200m(SE), Frankfurt-Zentrum 6km
2. Camping Wassersportverein, 1.1/31.12, Almeiweg, 63075 Offenbach-Bürgel, 069-862949, TRAM.11/12 Arthur Weinberg Steg +200m(E)] [

A: Autobahn, B: Bundesstraße

1	***A66 WIESBAD U.A. A3 FRANKFURT A61 KOBLENZ A5 MANNHEIM*** Königstein ***A5 GIESSEN***	Theodor Heuss-Allee (Messe-Ei-hard Anlage)	***BUS**.23 "Festhalle/Messe" U.1/23 "Festhalle/Messe" Hauptbahnhof*	***200m(NWW)*** 1.3km(NW) Am Hauptbahn-hof/Gallus/Messe/Eihard Anlage +100m(W) Theodor Heussallee	HP|	1km(E): ***A648***	
2	***A66 MAINZ WESBADEN***	Miquelallee x Eschenheimer-landstraße	***BUS**.32 "Miquelallee/ Adick-erallee" U.1/23 "Miquel/Adickerallee"*	***100m(W) Miquelallee*** -m	HP ok	1km(E): ***A66***	
3	***A5 GIESSEN B3*** Wollstadt	Friedberger Land-straße x ***A661***	***BUS**.30/69 "Unfallklinik"*	100m(NW) -m	OP ⊗.HP	"F.-Seckbach" ***A661***	
4	***A3 WÜRZBURG***	Sprendlingerland-straße x Bäbenhau-serlandstraße ***A3***	***BUS**.9/54/69 "Gelsfeld"* (Forsthaus, Offenbach)	100m(N) +100m(E)	OP OP	"Offenbach" ***A3***	
5	***A3 WÜRZBURG A5*** DARMST.	Darmstadterland-straße x Mörfelderland-straße(B43)	***BUS**.30/36/54/960/961/963/ 972/980 "Mörfelderstadt" S-"Lokalbahnhof"*	-m ***200m(S) Darmstadterlandst.***	HP	"Frankfurt-Süd" ***A3***	
6	***A3 MAINZ/RIS A5 DARMST.***	Strahlenbergerger-straße x ***A661***	***BUS**.51 "Stadion/ Kunstels-bahn"*	500m(S) Mörfelderland-straße	OP OP	"Frankfurt-Süd" ***A3***	
7	***A3*** WÜRZBRG ***A5*** DARMSTG	Mörfelderland-straße(B43) x ***A3***	***BUS**.102 "Kaiserlei Kreisel" S-"Kaiserlei"*	100m(E) ***100m(N)***	OP OP	"Offenbach/Kaiser-lei" ***A661***	
10.1	***B8*** Bad Soden Königstein	Königsteiner-straße x ***A66***	***BUS**.802 "Hans Böckler-straße"*	350m(NW) Königsteiner-straße	PP	100m(S): "F-Höchst" ***A66***	
8	NE-SW	Tankstelle ***A66***	***BUS**.59 "Cheruskerweg"*	50m(NE) Engelsruhe+100m Neuromarkt+100m(N) +100m	T NP T (W)	***A66***	
9	***A3 KÖLN WIESBADEN*** Frankfurt 25km Wiesbaden 10km	Raststätte Medenbach" ***A3***	***DB***-Frankfurt-Hbf-Höchst/Mainz ***BUS**.806 Walldorf*	4km(N) →Breckenheim/ Wiesbaden // ***A3*** Ez +100m(W	***TR TR***	***A3*** no.145) 6km "Wiesbadener Kreuz" (47) 5km	
10	***A3 PASSAU WIEN*** Frankfurt 15km (.5318)	Raststätte "Weiss-kirchen" ***A3***	***DB***-Weiskirchen	1km(E)(N) →Ausfahrt ***A3***/ Hanau] [500m(SE) // ***A3*** (N2)	***TR TR***	***A3*** "Hanau" (54) 1km "Seligenst. Kreuz" (65) 13km	
11	***A5 BERLIN HAMBURG*** Frankfurt 40km	"Westerau" ***A5***	***DB***-Bad Nauheim ***BUS**.5/963* Ober-Mörlen/ Schöck	3km(E) →Hessenhecke/ Winden] [100m(N)	TR/R TR/(N)	***A5*** "Bad Nauheim" (41) 3km "Friedberg" (16) 9km	
12	***A5 BASEL MILANO*** Frankfurt 20km	"Gräfenhausen"	***DB***-Erzhausen (L6116)	3km(W) Bahnst./Hauptst./ Bornweg] [150m(W/ E) +50m(S) // ***A5***	***TR TR***	***A5*** "Langen/ Mor-felden" 5km "Weiterstadt" 5km	

Freiburg-Information, Bertholdstraße 45
79098 Freiburg i.Br., 0761-31317

Studentischer Reisedienst, Universitätsstraße 15, 0761-31078

Citynetz, Belfortstraße 55, 79098 Freiburg i.Br., 0761-19444

Jugendherberge Freiburg i.Br., Kartäusersstraße 151, 79104 Freiburg i.Br., 0761-67656

1. Camping St. Georg, 1.1/31.12, Basler Land-Straße, 79111 Freiburg-St. Georgen, 0761-43183, BUS.14.
2. Camping Hirzberg, 1.4/15.10, Kartäusersstraße x Hirzbergstraße, 79104 Freiburg i.Br., 0761-35054, BUS.1

Stadtverwaltung, Graebestraße 24
33790 Halle, 05201-1830

Jugendherberge Halle, 2.1/19.12, August-Bebel Straße 48a, 061008 Halle, 0345-2024716, DR 1,5km

Camping Am Nordbad, 1.5/30.9, Pfarrstraße, 0345-340085, TRAM 2/3/10 +100m

A: Autobahn, B: Bundesstraße

A5 (N/S) BASEL KARLSRUHE	Kronenstraße x Schopfheimerstraße (Brücke)	***BUS.***11/12 / ***TRAM.***4 Kaiser-"Johanneskirche"	50m(S) +100m(W) Schopfheimerstraße	⊗ P.ok		
B3 (N) Bad Krozingen	Basler Straße x Heinrich von Stephan Straße	***BUS.***11/12/41/7240 "Heinrich von Stephan Straße"	-m	HP		
B3 (N) Emmendingen	Zähringer Straße x Kirchhofweg	***TRAM.***5 "Reutebachgasse"	100m	⊗ (NP)		
B31 (E) Titisee Singen	Schwarzwald-straße x August Gauthe Straße	***BUS.***18/21/7215/7216/7256 "Strandbad"	-m	HP		
A5 (S) BASEL	***A5*** Tankstelle "Schauinsland" 07665-3214	***BUS.***36 Högestraße x Mooswaldstraße (Hochdorf)	20m(NW) Mooswaldstraße +80m(NE) Blickstraße +50m(NW) Bahnhof	***T*** (S) ***A5***	***A5*** "Freiburg-Nord" (61), 1km "Freiburg-Mitte"	

A: Autobahn, B: Bundesstraße

B6 MAGDEBURG	Trothar Straße (B6) x An der Saalebahn	***BUS.***35/ ***TRAM.***2/39/10 "Trotha"	+200m(NE) +150m(E) 100m(S) -300m(NW) Trothar Straße	T(NP) P.ok	(62), 4km	
A14 (S) LEIPZIG NÜRNBERG A9 NÜRNBERG B100 (E) Berlin	Dessauer Brücke x Berliner Chaussee (B100)	***TRAM.***1/ ***S*** "Dessauer Brücke"	100m	⊗ NP		
B80 (W) Eisleben	Rennbahnkreuz	***BUS.***21/31/37/41/42/43/44/91 "Rennbahn"	-m	HP		
B91 (S) Merseburg	Merseburger Straße x Kurt Wüsteneck Straße	***BUS.***24/85/ ***TRAM.***4/5/10 "Betriebshof Ammendorf"	50-200m	±P.ok		
B6 Leipzig	Breitscheid Straße x Raffineriestraße +100m	***DB***-Hauptbahnhof	300m(SE) Kamieth Straße +100m(SW) Mayobachstraße +200m(SE) Breitscheid-straße/Raffineriestraße	P.ok		

HAMBURG D

A: Autobahn, B: Bundesstraße. Use the services as much as possible, the city-motorways are terrible to get a ride.

A7 ÅRHUS Hamburg 22km	"Hölmmoor"	**A1:** "Quickborn"	1,5km(E) Hatkenstedweg→ Hoisdorfer Landstr.(S)// **A7**(E2) (Hasloher Weg)	***TR(S)*** ***TR(N)***	***A7:*** "Quickborn" (21) "Hamburg-Stellingen-Nord" (23) 8km	
A1 LÜBECK ***KÖBENHAVN*** Hamburg 30km	Reichsautobahnausfahrt **A1**	***U1:*** "Großhansdorf"	200m(E) Hansdorfer Landstr +200m(E) Hoisdorfer Landstraße →Hoisdorf +100m(N) Wulfsteder Str. +200m(E) Oetjendorfer Landstr. +500m(W) Waldweg || 100m(S) // **A1** (E) / (Todendorf)	TR(S) TR(N)	***A1:*** "Borgfelde" (27) 3km "Afrensburg" (28) 6km	
A1 KÖLN A1 LÜBECK A7 HANNOVER Hamburg 5km	"Hamburg Stillhorn" ***A1***	**B-BUS.**13 Kirchdorf (Ost)	500m(E)	***TR*** ***TR***	***A1:*** "HH-Süd" (36) "HH-Stillhorn" (37) 0km	
A7 HANNOVER Hamburg 12km	"Harburger Berge"	***DB/S-Harburg -BUS.*** 143 "BAB-Raststätte"	1km(W)Kirchweg	TR(S) TR(N)	***A7:*** "HH" (34) 3km "HH-Flesstedt" (35) 2	
B4 B75 (S) A1 BREMEN A1 LÜBECK A7 HANNOVER A250 LÜNEBG	Heidenkampsweg x Wendenstraße	***BUS.***107 Wendenstraße	-m	HP ⊗	4km(S): "Autobahn Kreuz HH-Süd"	
A24 (E) BERLIN A1 LÜBECK	Sievekingsallee x Hammer Straße	***BUS.***261 - "BAB"	-m	HP1	"HH-Horn" ***A24***	
A7 (N) KIEL FLENSBURG	Kieler Straße x Volkspark Straße	***BUS.***39/ I-PV 182/183 "Volksparkstraße"	-m	HP1	500m(NW): "HH-Stellingen" ***A7***	
A7 (S) HANNOVER	Osdorfer Weg x ***A7***	***BUS.***37 Bahrenfelder Marktplatz	50m	NP ⊗	"HH-Bahrenfeld" ***A7***	
A7 (S) HANNOVER	Bahringstraße x Paul-Ehrlich Straße	***BUS.***150	80/250 "AKH Altona" (Allgemeines Krankenhaus)	-m	HP ⊗	"HH-Othmarschen" ***A7***
B431 (W) Westerland	Osdorfer Landstr. x Am Botterberg	***BUS.***187/601 "Am Botterberg" (Osdorf)	-m	HP	4km(E): "HH-Bahrenfeld" ***A7***	
B75 (NB) Ahrensburg	Meiendorfer Str. x Saseler Straße	***BUS.***175 "Saseler Straße" (Meiendorf)	-m	HP		
B75 (NB) Ahrensburg	Ahrensburger Str. x Nordmarkstraße	***BUS.***108 "Tondorfer Friedhof" (Tondorf)	-m	HP	-	
B5 (SE) Lauenbrg	Elfte Straße x Pückerswg	***U.*** "Rauhes Haus"	250m(SW) Wickernweg +200m(E) Elfteestraße (B5) ***+100m(SE)***	±P ***OP»***	100m(SE): ***B5***	

1. Tourismus-Zentrale Hamburg, Postfach 102249, 20095 Hamburg 040-300510

S

1. RDS-Reisen, Rentzelstraße 16, 20146 Hamburg, 040-442363
2. Ticket Kontor II, Lange Reihe 91, 20099 Hamburg, 040-249521

1. Citynetz, Gothenstraße 19, 20097 Hamburg, 040-19444
2. Mitfahrzentrale, ADM*, Lobuschstraße 22, 22765 Hamburg, 040-19440
3. City-MFZ, Rathaus 13, 20095 Hamburg, 040-322032

1. Kunsthalle, Glockengießerwall, 040-24862612
2. Abwasser und Sielmuseum, Landungsbrücken 49, 040-38073341
3. Museum Kunst & Gewerbe, Steintorplatz 1, 040-24862630
4. Museum für Volkerkunde, Rothenbaum-Chaussee 64, 44195524

1. Jugendherberge "Auf dem Stintfang", 31.1/1.2-29.2/23.12, Alfred-Wegener-Weg 5, 20459 Hamburg, 040-313488, U.Landungsbrüken
2. Jugendherberge "Horner Rennbahn", 31.1/1.2, 29.2/23.12, Rennbahnstraße 100, 22111 Hamburg, 040-6511671, U.Horner Rennbahn

1. Camping City Tourist, 1.1/31.12, Kieler Straße (Campingweg/ Olloweg/Dorfstraße), 22523 Hamburg-Eidelstedt, 040-5704498, BUS. 39/182/183, A7 "Hamburg-Stellingen" +100-200m(NW) B4
2. Camping Käte Bucholz, 1.1/31.12, Kieler Straße (Basseleweg), 22525 Hamburg-Stellingen, 040-5404532, BUS.39/182/183, A7 "Hamburg-Stellingen" +600m(SE) B4

D HANNOVER

Hannover Information, Friedrichswall 5, 30153 Hannover, 0511-1680

RDS-Reisen, Asternstraße 34, 30167 Hannover, 0511-702464

Citynetz, Weiße-Kreuz-Straße 18, 30161 Hannover, 0511-19444

1. Kestner-Museum, Trammplatz 3, 0511-1682120
2. Historisches Museum, Am Hohen Ufer, Burgstraße, 1683052
3. Wilhelm-Busch-Museum, Georgengarten 1, 0511-714076
4. Sprengel Museum, Kurt-Schwitters-Platz, 0511-1683875
5. Theatermuseum, Prinzenstraße 9, 0511-1686746

1. Jugendherberge Hannover, Ferdinand-Wilhelm-Fricke-Weg 1, 30169 Hannover, 0511-1317674, DB 5km
2. Jugendherberge Hannover, Hermann-Bahlsen-Allee 8, 30665 Hannover, 0511-691493, DB 4km

1. Camping Blauer See, 1.1/31.12, Blauer See, 30823 Garbsen, 05137-71021, BUS.423/424 "BAB Rasthaus Garbsen" +2km→Blauer See, A7-Raststätte Garbsen +2km, Hannover 12km
2. Camping Birkensee, 1.1/31.12, Birkensee, 30880 Laatzen, 0511-529962, A7 "Laatzen" +1km(SW)B443 +400m(S), BUS.39 Wülferode +2km(S) +100m(SW)B443 +200m(S), A7-TR-"Wülferode" 3km(N) // A7

A: Autobahn, B: Bundesstraße

1	***B6 (W)*** ***Bremen***	Bremer Straße x Stadtgrenze Wedemark (Garbsen/ Berenbostel)	***BUS.4/48/41/443*** "Flemming Straße Berenbostel"	-m	HP	900m(SE) "H-Herrenhausen" ***A2***	
2	***B6 Bremen*** ***A2*** ***DORTMUND***	Königswarterplatz	***U.*** "Königswarterplatz"	50m	⊗ NP	8km(W)(NW): "H-Herrenhausen" ***A2***	
3	***A7 KASSEL*** ***B6 Wunstorf/Rehburg*** ***B65*** Peine	Bischofsholer Damm x Kerstingstraße	***BUS.21/39*** "Kerstingstraße" - m	- m	HP|		
4	***A7 HAMBURG*** ***A27 BREMEN*** ***A7*** ***A2*** Celle ***B3*** Celle ***A2*** ***BERLIN***	Hans-Böckler-Allee x Clausewitzstraße	***TRAM.4/5/16*** "Clausewitzstraße"	200m(E) Hans-Böckler-Allee	⊗ NP	6km(NE) "Autobahn Kreuz H-Buchholz" ***A2*** x ***A37***	
11	***A2*** DORTMUND ***B522 (N)*** Hamburg	Yahnen wahle Straße x Niedersachsen Ring	***BUS.2/30/TRAM.1/8*** "Niedersachsen Ring"	20m	⊗ NP	3km(N) "H-Langenhagen/ H-Nord" ***A2***	
12	***65 Peine*** ***A37 (S)*** ***A37 (N)***	Landwehr Kreisel (Südschnellweg)	***BUS.36/935/367*** ***U.3/7*** Rickling Stadtw. x Göttinger Ch.	100m(E) Rickinger Stadtweg] [↓+100m(S)	NP ⊗		
101	***B65 (W)*** Minden	Deisterplatz	***BUS.23/53/543/4/384*** "Deister" - m terplatz	- m	HP|		
102	***B3 (S)*** Elze	Göttinger Landstraße x Weetzener Feld/Weetzener Landstraße	***BUS.364/366/384*** "Westerlingmingen-Westerfeld"	- m	HP ⊗		
	A2 BERLIN ***DORTMUND*** Hannover 15km	Raststätte "Garbsen"	***BUS.423/424*** "BAB Rasthaus Garbsen"	100m	***TR*** ***TR***	***A2*** "Garbsen" (41) 3km "Wunstorf" (40) 3km	
	A7 ***FLENSBURG*** ***KEMPTEN*** Hannover 6km	Raststätte "H-Wülferode" ***A7***	***BUS.39*** Wülferode Straße x Wasseler Straße (Bemerode)	2km(E) Wasseler Straße [ ] 100m	***TR*** ***TR***	***A7*** "Anderten" (58) 3km "Laatzen "(59) 3km	

A: Autobahn, B: Bundesstraße

E 1	***MANNHEIM HEILBRONN/ DARMSTADT FRANKFURT KARLSRUHE***	Geisenaustraße x ***A656***	***DB***-Hauptbahnhof	500m(NW)(N) Kurfürsten Anlage/Gneisenaustraße	T LAP ok	"Heidelberg-Zentrum" ***A656***
E 2	***KARLSRUHE***	Speyerer Straße x Baumschulenweg	***BUS***:7/007 "Union Sportplatz"	-m	HP (T)	3km(SW) "HG-Schwetzingen" ***A5***
10.1	***B45*** Neckargemünd	Schlierbacher Landstraße x Am Karlstor	***BUS***:33/35 "Karlstor" ***DB-HG-Karlstor***	-m ***100m***	HP ⊗	
E 3	***A5 BASEL FRANKFURT*** Heidelberg 10km	Raststätte "Hardtwald"	***DB***-St. liegen ***BUS***:41/42: "Kurpfalzstraße/Eichelhausen (Sandhausen)"	20m(S) +100m(W) +1km(S) / ***A5*** Wz Ausf. Speyerer	***TR*** ***TR***	***A5*** "Heidelberg" (39) 3km "Walldorf/ Wiesloch" (39) 6km
E 4	***A61 (N) A6 (N/S)(E) A 67 (N) A5 (S)***	Raststätte "Hockenheim" ***A6***	***BUS***:BRN:7/007 "***DB***-Hockenheim"	2km(NE) Karlsruher Straße/ Heidelberger Straße +200m (Zubringer) / ***A6*** 200m(W) Gustav-Sachs-Land-	***TR*** ***TR***	***A6***

A: Autobahn, B: Bundesstraße

E 1	***A7 HAMBURG KEMPTEN*** Hildesheim 8km	Raststätte "Hildesheimer Börde"	***BUS***:241 Wendhausen (Gostaische Landstraße x Wendhausen/Adlumstraße) 05121-3990/0051-492393	straße – Uppen/Hildesheim +1km(S) –>Heindl/Lechstedt] [1km(NW)	***TR*** ***TR***	***A7*** "Hildesheim" 6km "Holle-Derneb." 8km	
E 2	***A7 KASSEL B1 (E) Hameln***	Bismarckstraße/ Berliner Straße	***DB***-Hauptbahnhof		⊗ NP	3km(E): "Hildesheim" ***A7***	
10.1	***A7 HAMBURG B494 (N) Peine***	Kennedydamm x Drisgensteiter Straße	***BUS***:1/013 "Kennedydamm"	-m	HP	2,5km(N): "Hi-Drisgensteit" ***A7***	
10.2	***B6 (NW) Hannover***	Steuerwalderstr. x Mastbergstr.+100m	***BUS***:1/23 "Kreisberufsschule"	-m 100m(NW)	HP ⊗		
10.3	***B1 (W)*** Hameln	Schützenallee x Römer Ring	***BUS***:3/815/03 "Römer Ring"	-m	HP		
E 3	***B243 (S)*** Groß&Klein Alfeld	Alfelder Straße x Hachmeisterstraße	***BUS***:55/43 "Hachmeisterstraße"	-m	HP		

HEIDELBERG

Tourist-Information am Hbf, 69115 Heidelberg, 06221-21341

SRID, Hauptstraße 139, 06221-10095 / 23528

Mitfahrzentrale, Kurfürsten Anlage, 06221-24646

Jugendherberge Heidelberg, Tiergartenstraße 5 79210 Heidelberg, 06221-412066, DB 4km

Camping Neckartal, Schlierbacher Landstraße B37/ Am Grünen Hag, 69118 Heidelberg-Schlierbach, 06221-802506, BUS.35

HILDESHEIM D

Verkehrsverein, Am Ratsbauhof 1c, 31134 Hildesheim, 05121-15995

Reisebüro und Mitfahrzentrale, Annenstraße 15, 05121-39051

Mitfahrzentrale, Annenstraße 15, 05121-39051

Jugendherberge Hildesheim, Schirrmannweg 4 31139 Hildesheim, 05121-42717, DB 8km BUS.1/4

Camping Seekamp Derneburg, 1.4/15.9, An der B6, 31188 Holle-Derneburg, 05062-565, Hildesheim 15km

D KARLSRUHE

Verkehrsverein, Bahnhofplatz 6, 76137 Karlsruhe, 0721-35530

SRID, Kaiserstraße 19, 0721-359393

Mitfahrzentrale, ADM, Rankestraße 14, 76137 Karlsruhe, 0721-19440

Jugendherberge Karlsruhe, Moltkestraße 24, 76133 Karlsruhe, 0721-28248, DB-Hbf 4km TRAM.3/4 1km

Camping Azur Turmbergblick, 1.1/31.12, Waldshuter Straße, 76227 Karlsruhe-Durlach, 0721-44060, BUS.20/21/22/23/44/45/46/48 Durlach +200m(N) +200m(NE), A5 "KA-Durlach" +3km(E)

A: Autobahn, B: Bundesstraße

1.1	***A5*** ***FRANKFURT*** ***B10 Heilbronn*** ***A9*** ***STUTTGART*** ***A5 BASEL***	Durlacher Allee x Wolfartsweier Straße	***TRAM.1/2*** "Gottesauerplatz"	100m(SE) Durlacher Allee	TP1	2km(E) "KA-Durlach" ***A5***
1.1		Brauer Straße x Ebert Straße	***BUS.62/N2*** "Beiertheimweg"	-m	HP ®	
2.2	***A5 BASEL*** ***A65 LANDAU*** ***B10 Saarbrücken***	Kriegs Straße x ***B10***	***BUS.55*** "Kühler Krug" ***TRAM.5 "Kühler Krug"***	-m ***50m(E) Kriegs Straße***	HP	
3.3	***B10 Saarbrücken*** ***A65 LANDAU***	Linkenheimer Landstraße x Adenauer Ring	***BUS.73*** "Schützenhaus"	-m	HP ®	
3.4	***B36*** ***MANNHEIM***	Raststätte "Bruchsal" ***A5***	***BUS.125*** "Forst, BAB Rasthaus Ostseite"	200m(NE)//***A3*** Ez	***TR(S)*** ***TR(N)***	***A5*** "Kronau" (41) 8km "Bruchsal" (42) 4km
4.4	***A5*** ***FRANKFURT*** ***KONSTANZ***	Karlsruhe 20km				

A: Autobahn, B: Bundesstraße

1.1	***A44 DORTMUND*** ***A7 HAMBURG*** ***A7 KEMPTEN***	Raststätte "Kassel"	***BUS.35*** "BAB-Rasthaus"	1km(E)(NE) Crumbacher Straße –Crumbach) [100m	***T(S)*** ***TR(N)***	***A7*** "KA-Mitte" (79)1km "Kasselerkreuz" (80) 1km
1.1	***A44 DORTMUND*** ***A38 LEIPZIG*** ***A9 NÜRNBERG*** ***A7 KEMPTEN*** ***B83 (S)***	Leipziger Straße x Kaufringer Straße	***BUS.19/30/32/37/TRAM.4/8*** "Platz der Deutschen Einheit"	100m(NW)	***T*** ® NP	
2.2	***A44 A49*** ***DORTMUND*** ***A49 MARBURG***	Am-Aue-Stadion x Frankfurter Straße	***BUS.16/25/27/31/TRAM.5/7*** Aue Stadion	100m	® NP	2km(S): "KS-Auestadion" ***A49***
101	***B3 (N)*** Höxter	Thringhäuser Straße x Weilandstraße	***BUS.27/33/34/TRAM.3/7*** Weilandstraße x Thringhäuserstraße	50-200m	±P	
102	***B7*** Calden ***B83*** Hofgeismar	Holländische Straße x Stärne	***BUS.52/00/56/L5252*** "Kassel-Mittelfeld" ***TRAM.1/5 Holländische Straße x Stärne***	-m ***100m(NW)***	HP1	

KASSEL

Tourist Information IC-Bahnhof Wilhelmshöhe, 34131 Kassel, 0561-344054

Uni-Reisen, Unter Königstraße, 34117 Kassel, 0561-7390323

Mitfahrzentrale, ADM, Friedrichstraße 18, 34121 Kassel, 0561-19440

Jugendherberge Am Tannenwäldchen Schenkendorferstraße 18, 34119 Kassel, 0561-776455, DB 1km

Camping Kurhessen-Kassel, Giesenallee, 34121 Kassel, 0561-22433, BUS.16/25, A49 "KA-Auestadion" +1km(N) +1km(E)

A: Autobahn, B: Bundesstraße

A215/A7 HAMBURG A210 (W) RENDSBURG A7 FLENSBURG	Schützenwall x Westring	***BUS.***22 - "Saarbrückerstraße"	200m(N) Westring	NP ®	***A215*** "Kiel-Centrum"	
B76 Schleswig; **B202** Puttgarden Chaussee x Stormannstraße; **B4 (SW) B404 (SE)** Bad Segeberg	Lübecker Chaussee x Stormannstraße	***BUS.***50/82/1 - "Stormannstraße"	-m	HP		
B76 (N)(W) Eckernförde; **B502(N)** Surendorf	Echernförder Straße x Westring	***BUS.***315/73 - "Prof.-Peters-Platz"	-m	HP		
B502 (N) Schönberg	Ostring x Holtmannstraße	***BUS.***8/38/50 - "Holtmannstraße"	-m	HP ®		
A7 ÄRHUS Kiel 28km	"Hüttener Berge"	***DB***-Rendsburg +***BUS.***1572 Alt Duvenstedt	2km(E)(S)(E) --Neu Duvenstedt]] 200m(SE)	***TR TR***	***A7*** "Ovschlag" (7) 4km "Büdelsdorf"(8) 3km	
A7 HAMBURG KIEL FLENSBURG Kiel 36km	Tankstelle "Aalbek"	***DB***-Neumünster +***BUS.***57 Staatshof	ab Staatshof 100m(W)] [200m(S) / ***A7***	***TE(S)***	***A7*** "Neumünster/ Einfeld" (13) 3km; "Neumünster" (14) 3km	

Tourist Information Kiel, Sophienblatt 30, 24103 Kiel 0431-679100

Mitfahrzentrale, ADM, Sophienblatt 54, 24103 Kiel, 0431-19440

1. Kunsthalle, Dürstenbroocker Weg 1/3, 0431-5973751
2. Mineralogisch/Geologisches Museum, Ludwig-Meyn-Straße 10, 0431-8802851
3. Stadtmuseum, Dänische Straße 19, 0431-9013425
4. Stadtgalerie, Sophienblatt 30, 0431-9013400
5. Zoologisches Museum, Hegewischstraße 3, 0431-5974170

Jugendherberge Kiel, Johannesstraße 1, 24143 Kiel, 0431-731488, DB-Hbf 3km

1. Camping Falkenstein, 1.4/31.10, Scheidekoppel, 24159 Kiel-Friedrichsort, 0431-392078, BUS.44, Kiel-Zentrum 6km
2. Camping Möltenort, 1.4/1.10, Förde wanderweg, 24226 Heikendorf-Möltenort, 0431-241316, BUS.50/75 +200m(N)

D KOBLENZ

Touristik- und Congressamt
Verkehrspavillion am Hauptbahnhof
56705 Koblenz, 0261-31304

Mitfahrzentrale, Rheinstraße 34,
56066 Koblenz, 0261-19440

1. Landesmuseum, Festungsgebäuden, 0261-71012
2. Mittelrhein-Museum, Florinsmarkt 15, 0261-1292501/2
3. Mittelrheinisches Postmuseum, F.-Ebert-Ring 14-20, 0261-1282060
4. Ludwig-Museum im Deutschherrenhaus, Danziger Freiheit 1, 0261-304040

Jugendherberge Koblenz-Ehrenbreitstein
Festung, niedere Ostfront, rechte Rheinseite, 56077 Koblenz-Ehrenbreitstein, 0261-73737

1. Camping Rhein-Mosel, 11.3/11.10, Schartwiesenweg, 56070 Koblenz, 0261-82719, BUS.4 +200m(S), Europabrücke 500m
2. Camping Freizeitpark Moselbogen, 1.1/31.12, Am Gülser Bootshafen, 56072 Koblenz-Güls, 0261-44474, BUS.6055, DB-Güls +200m(E) +1km(S)

A: Autobahn, B: Bundesstraße

⊙	→										
A61 KÖLN LUDWIGSHFN A48 TRIER LIMBURG B9 (N) Bonn	Am Wöllershof x Hohenfelder Straße	***BUS.4/A.5*** Landesbibliothek "Altengraben"	50m(S)	⊗ NP							
A61 KÖLN LUDWIGSHFN A48 TRIER LIMBURG B9 (N) Bonn	Tankstelle Bonner Straße x Rothenflänge	***BUS.3*** "Von-Kuhl-Straße" ***BUS.9/10*** "Bauhaus"	50m(N) Von-Kuhl-Straße] [+50m(NW)	***T*** ***T***							
B42 (N) Bad Ems Wiesbaden A48 TRIER LIMBURG (A3)	Hofstraße x Charlottenstraße	***BUS.7/7.A/8/8.A/10.12/6.05/.61*** Stadtbahn/220 "Ehrenbreitstein" ***DB-Ehrenbreitstein***	-m ***100m***	HPI							
101 B42 Rüdesheim **B260** Bad Schwalbach	Pfaffendorfer Brücke	***BUS.5/7/A/8/A/9/10*** etc. "Moselhalle"	-m	HPI							
102 B49 Rüdesheim **B416** Korden	Schlachthofstraße x Merlstraße (Stadtbahnbrücke 1km)	***BUS.6/6A*** (Schwerstraße) "St. Elisabeth Kirche"	100m(E) +100m(N) Schwerstraße +100m(W) Schlachthofstraße	PP							
103 B9 (S) Boppard	An der Königsbach x Brauerei	***BUS.6/.60*** "KO-Königsbach"	-m	HP							
A3 FRANKFURT PASSAU Koblenz 25km	Raststätte "Heiligenroth" ***A3***	***DB*** Goldhausen +***BUS.4/.281*** Rastaus Heiligenroth ***DB-Koblenz +BUS.6/.05 Montabaur +BUS.4/.281 Rastaus Heiligenroth ***DB-Koblenz >"Heiligenroth"***	200m(W) +1km(S) →Heiligenroth [100m(E) *// **A3***	***TR(S)***	***A3*** "Montabaur" (40) 3km "Diez" (41) 8km						
A3 KÖLN FRANKFURT HAMBURG Koblenz 25km	Raststätte "Montabaur" ***A3***	***DB*** Goldhausen +***BUS.4/.281*** Rastaus Montabaur ***DB-Koblenz >"Montabaur"***	200m(E) +1km(N) 200m(W) [100m(S) *// **A3*** (Nz)	***TR(N)***	***A3*** "Montabaur" (42) 20km "Diez" (43) 10km						
A61 MAINZ KÖLN NÜRNBERG MÜNCHEN Koblenz 15km	Raststätte "Mosel"	***DB*** Koblenz-W/Boppard +***BUS.6/.60*** Pfaffenteck	1km(N)(NE) →Koblenz] [1km(W)(W) ***A.61*** Mitte → Nalbreck (Ez) +200m(E)] [100m	***TR*** ***TR***	***A61*** "Koblenz/ Bad Ems" (95) 5km "KO-Mitte/Waldesch" (40) 2km						

A: Autobahn, B: Bundesstraße

E 1	***A555 BONN*** ***A4 AACHEN*** ***A3*** FRANKFURT	Verteilerkreis Köln (Militärring)	***BUS.*** 132 "Arnoldshöhe" ***TRAM.6*** "Marienburg Südpark"	100m(S) Bonnerstraße 800m(NW) Aachenstraße +200m(S) Bonnerstraße	PI	1 Autobahn Kreuz Köln-Süd ***A4***
E 2	***A1 TRIER*** Brühl	Brühlerstraße x Militärring	***BUS.*** 131/985 "Heeresamt" (Radiertal) ***TRAM.12 Hönigerplatz***	-m 100m(SW) ***100m(P) Markusstraße, +600m (SW) Brühlerstraße***	HP ®	
E 3	***A57 NEUSS***	Elfstraße x Im Mediapark	***U.*** "Christophstraße"	100m(NW) Glaubacher Straße +50m(NB) Spichernstraße +50m(NW) Elfstraße	T (NP)	700m(NW): ***A57***
E 4	***A57 NEUSS***	Innere Kanalstraße x Subbelrather Straße +100m(NE)	***U.*** "Christophstraße"	1km(NW) Glaubacher Straße/Subbelrather Straße+50m(NE)	® NP	100m(NE): ***A57***
E 5	***A3 FRANKFURT***	Rothgerberbach x Poststraße	***BUS.*** 978 "Rothgerberbach" x Poststraße ***U.Sa4/21/649 "Poststraße"***	-m ***100m(S)***	HPI	(Köln Zentrum)
E 6	***A4 OLPE*** ***A3 NEUSS*** ***DÜSSELDORF***	Pilatzscher Ring x Ost-West-Straße (Messe Kreisel)	***DB*** Köln-Deutz ***U. "Deutz/Messe"*** ***TRA M.34 Messe Kreisel***	300m(NNE) Deutz/Mühlheimerstraße ***100m(N)***	NP ®	Messe/Deutz ***A59n***
E 7	***A4*** OLPE ***A59*** NEUSS ***A3*** DÜSSELDORF	Riehlerstraße x Amsterdamer Straße (Gloubücke)	***U.*** "Reichenpergerplatz"	400m(NE) Riehlerstraße	NP ®	***A55n***
E 8	***A3*** DÜSSELDORF ***A59*** NEUSS	Mühlheimer Zubringer x Clevischer Ring	***BUS.*** 153/250 "Von Lohestraße x Clevischer Ring ***TRAM.4/11 Berlinerstraße x Triefenstraße***	200m(N) Clevischer Ring 200m(NE) Mühlheimer Zubringer ***200m(NE) Triefenstraße x 200m(NE)***	TPI	1km(NE): "Köln-Mühlheim" ***A3***
E 9	***A3*** FRANKFURT BONN	Östliche Ringstraße x Deutz-Kalkarstraße	***DB*** Köln-Deutz ***U. "Deutz/Messe"*** ***TRA M.3/4 Gotenring x Deutz-Kalkarstraße***	300m(NNE) Deutz/Mühlheimerstraße 100m(N)	P.in	Deutz
E 10	***B59*** Grevenbroich	Venloerstraße	***BUS.*** 970 "Autobahn, Venloerstraße"	300m(E/S) Opladenerstraße	HP	

Verkehrsamt, Unterer Fettenhennen 19
50667 Köln, 0221-2213345

1. STA-Travel, Zülpicher Straße 68-70, 50937 Köln, 0221-447567
2. Connection-Travel, Linnicher Straße 62, 50933 Köln, 0221-4992222
3. Check-In Reisen, Ubierring 8, 50678 Köln, 0221-9318310

1. Citynetz, Saarstraße 22, 50667 Köln, 0221-19444
2. Mitfahrzentrale, ADM, Trierer Straße 47, 50674 Köln, 0221-19440
3. Mitfahrzentrale, ADM, Maximinenstraße 2, 0221-19440

1. Kunsthalle, Joseph-Haubrich-Hof 1, 0221-2212335
2. Museum für Ostasiatische Kunst, Universitätsstraße 100, 0221-405038
3. Museum Ludwig, Bischofsgartenstraße 1, 0221-2212370
4. Römisch-Germanisches Museum, Roncalliplatz 4, 2214438
5. Schnütgen Museum, Cäcilienkirche 29, 0221-2212310

1. Jugendherberge, 3.1/27.12, Siegesstraße 5a, 50679 Köln-Deutz, 0221-814711, DB-Köln-Deutz 100m
2. Jugendgästehaus, An der Schanz 14, 50735 Köln, 0221-767081 DB-Hbf 3km, U.16/18

1*. Camping der Stadt Köln, 23.04/11.9, a) Weidenweg, b) Alfred-Schutte Allee, 51105 Köln-Poll, 0221-831966, BUS.150 +100m/1km(SE) Alfred-Schutte-Allee, Weidenweg, Köln-Z. 6km
2. Camping Waldbad, 1.1/31.12, Peter-Baum-Weg, 51069 Köln-Dünnwald, 0221-603315, BUS.434/TRAM.4 Dünnwald +1km(SE)(E)etc, Köln-Zentrum 10km

1. Verkehrs- und Werbeamt, Theaterplatz, Info-Center, 47798 Krefeld, 02151-29290
2. Hauptbahnhof

Mitfahrzentrale, ADM, Rheinstraße 55, 47799 Krefeld, 02151-19440

1. Kaiser Wilhelm Museum, Moderne Kunst, Karlsplatz 35, 02151-770044
2. Museum Haus Lange, Wilhelmshofallee 91-97, 02151-770044

Camping Azur Meerbusch, 1.4/30.9, Zur Rheinfähre, 40668 Meerbusch/Langst-Kierst, 02150-2502, BUS.053 (Krefeld 9km), BUS.081/053 (Neuss 10km), U.79 Kaiserwerth-Rheinfähre (Düsseldorf 9km)

A: Autobahn

A3 BASEL FRANKFURT NÜRNBERG	"Siegburg" ***A3*** Köln 30km	***BUS***.509 "Bernhardstraße"	150(E) Alte Poststrasse **50m(E) *Alte Poststraße* +200m(W) *Seehofstraße***	***TR*** ***TR***	***A3*** "Siegburg/ Troisdorf (31) 2km Siegburg (32) 3km	
A1 HAMBURG BERLIN	"Remscheid" ***A1*** Köln 30km	***BUS***.652 "Talsperre" (Eschbachtalsperre)	100m(N) +100m(E)] [	***TR*** ***TR***	***A1*** "Remscheid" 4km Wermelskirchen 5km	
A4 TRIER LUXEMBOURG Köln 14km	"Ville" ***A1***	***DB***-Köln Hbf +***TRAM***.2 Frechen-Rathaus +***BUS***.710/711 Wendeleinie/ Stadt x Erftestraße (Berrenrath)	150m(E)S) –Alt-Hürth +3km(SW) →Kierdorf/ Erftstadt/ ***A1/ A61***] [***A1*** 200m(N)	TR(S) TR(N)	***A1*** "Hürth" (105) 5km "Autobahn 2 weig Erftal (249) 6km	
A4 AACHEN Köln 15km	"Frechen" ***A4*** Köln 15km	***DB***-Groß Königsdorf	250m(N) Aachener Str.(B55) +250m(W) Aachener Straße +200m(SW)(S) Martenhofer Weg] [100m /| ***A4*** NzSz	***TR-W*** ***TR(E)***	***A4*** "Autobahn Kreuz Köln-West" (10) 6km "Kerpen" (9) 6km	
A4 DRESDEN KASSEL FRANKFURT	"Aggertal" ***A4*** Köln 25km	***DB***-Overath+***BUS***.310 Vilkerath	500m(E→) [–Bemsau –] [= +2km(N)(E)] 500m(SW)// ***A4***	***TR-W*** ***TR(E)***	***A4*** "Engelskirchen" (23) 8km "Overath" (22) 2km	

A: Autobahn, B: Bundsstraße

A44 (S) AACHEN	Glaibach Straße x Obergath	***BUS***.054/058/ ***TRAM***.042/043 "Oberschlesien Straße" x Gladbacher Straße	10m	⊗ +P			
A44 (E) AACHEN A52 (S) REMSCHEID	Oberschlesien Straße x Napoleonsweg	***BUS***.056/056 "KR-Fichtenhain"	-m	HP	100m(S): "KR-Fichtenhain" ***A44***		
A57 (S) KÖLN	Untergath x Hauptstraße	***DB***-/ ***S***-Krefeld-Oppum	300m(S) Bude Straße/ Hauptstraße	⊗ NP	1km(W): "Krefeld-Oppum" ***A57***		
A57 (N) NÜMEGEN B288 Düsseldf	Bahnstraße x Oppumer Straße	***DB***-Hauptbahnhof	1km(E) Hansastraße/ Bahnstraße	⊗ NP	2km(E): "KR-Centrum" ***A57***		
A57 (N) NÜMEGEN	Europaring x Moerser Straße	***BUS***.052/058 "Hohe Linden"	200m(N) Moerser Straße	⊗ NP	3km(NE): " KR-Gartenstadt" ***A57***		
B9 VENLO BS09	Kempener Allee x Birkschienweg	***BUS***.057 "Horkesgath"	-m	HP/			
A57 NIJMEGEN KÖLN AACHEN	Raststätte "Geismühle" ***A57***	***BUS***.053 "Geismühle"	100m(SE)	TR-S TR-N	***A57*** "KR-Oppum" (14) 2km "Krefeld-Strümp" (15) 2km		

LEIPZIG

Fremdenverkehrs- und Kongreßamt
Sachsenplatz 1, 04109 Leipzig, 0341-7104260

Bavaria Reisen, Augustusplatz 10,
04109 Leipzig, 0341-2114220

Mitfahrzentrale, ADM, Rud Breitscheid-Straße 39, 04105 Leipzig, 0341-19440

1. Jugendherberge, Käthe-Kollwitz-Straße 64-66, 04109 Leipzig, 0341-470530, TRAM.2 Plagwitz
2. Jugendherberge Auensee, 15.1/21.12, Gustav-Esche-Straße 4, 04159 Leipzig, 0341-4611114 TRAM.10/11/28 Rathaus Wahren +1km

Camping Auensee, 1.1/31.12, Gustav-Esche-Straße, 04159 Leipzig, 0341-4611977, BUS.W, S.Leipzig-Leutzsch +1,5km(N) Gustav-Esche-Straße

LUBECK D

Tourist-Information Hbf Lübeck
0451-864675

Mitfahrzentrale, Große Gropelgrube 11,
2400 Lübeck, 0451-77825

1. Jugendherberge, Am Gertrudenkirchhof 4, 23568 Lübeck, 0451-33433, DB-3km
2. Jugendherberge Lübeck, Mengstraße 33, 23552 Lübeck, 0451-77012 Lübeck, DB 2km

Camping Waldklause, 1.4/31.10, Eutner Straße/ Bäder Straße, 23626 Ratekau, Lübeck, 04504-3833, BUS.1690/1780, A1 "Ratekau" +1km(W), Lübeck 5km

A: Autobahn, B: Bundesstraße

E 1	***A14 HALLE A9 BERLIN A10 Potsdam B184 Wolfen B2 Bad Düben***	Deutscher Landstraße x Friedrich-Ebert-Straße	***BUS.F/ TRAM.***16/21 Essener/ Delitzscherstraße	50-200m	P.ok	
E 2	***A14 (S) DRESDEN B6 (F)*** Schkeuditz	Leipziger Straße x Hans-Weigel-Straße (Engelsdorf)	***BUS.***O/S Leipziger Straße x Hans-Weigel-Straße ***TRAM.Sportfeld S-***"Engelsdorf Ost"	~m ***10m*** 200m(W) Poststraße +150m(N) Hans-Weigel-Straße	HP1	
101	***B181 (W)*** Merseburg	Merseburger Straße x Wielandstraße	***BUS.***S-31 Merseburger Straße x Schwarz Straße ***TRAM.17/27 Schwarz Straße x Merseburger Straße***	500m(NW) Merseburger Straße ***100m(S) Schwarzstraße*** ***+450m(NW) Merseburger Straße***	P.ok	
102	***B2 (S)*** Gera	Harkortstraße x Hohe Straße	***TRAM.***10/11/28 "Hohe Straße"	50-200m(S)	±P ®	

A: Autobahn, B: Bundesstraße

E 1	***A1 (N)(S) Puttgarden HAMBURG***	Stockelsdorfer Straße x Bei der Lohmühle	***BUS.***2/12 "Waisenhofstraße"	~m 100m(N) Fuckenburger Allee +150m(NE) Bei der Lohmühle	HP O±P	
101	***B75 WISMAR/LÜNEBURG B104 Rostock***	Travemünder Allee x Beim Tonnenhof +100m	***BUS.***8/12/31/32/34 "Burgtor Friedhof"	~m	HP TP	
102	***B207 (SE)*** Ratzeburg	Ratzeburger Allee x Bei der Schlafbrücke	***BUS.***4/6 "Med. Universität"	~m	HP	
103	***B207 (SE)*** Ratzeburg	Mühlentorplatz	***BUS.***4/69 "Stresemannstraße"	~m	HP	

D LUDWIGSHAFEN / MANNHEIM

Verkehrsverein Ludwigshafen
Informationspavillon Hauptbahnhof
67059 Ludwigshafen, 0621-512035

Touristik-Information Mannheim
Kaiserring 10-16, 68161 Mannheim
0621-101011

STA-Travel, Quadrat L14 no.11,
68161 Mannheim, 0621-10074

0621-19444

1. Städtische Kunsthalle, Friedrichsplatz 4, MH, 0621-2936413
2. Reiß-Museum, 0621-2933150/2933151
3. Landesmuseum für Technik und Arbeit, Museumstraße 1, 0621-2924730
4. Museumschiff Mannheim, 0621-2922025
5. Mannheimer Kunstverein u.a., Augustaanlage 58, 0621-402208

Jugendherberge Mannheim "Lindenhof"
Rheinpromenade 21, 68163 Mannheim, 0621-822718
DB 1,5km

1. Camping am Neckar, 11.4/11.9, Seckenheimer Landstraße/ Carlo-Schmidt-Brücke, 68163 Mannheim-Neuostheim, 0621-416840 OES/ TRAM.36/47/77/ BUS.77/91 +500m, A656 "Mannheim-Neckarau/Neuostheim" +1km(N)
2. Camping Strandbad, 1.4/30.9, Strandbadweg, 68199 Mannheim-Neckarau, 0621-856240, BUS.73

A: Autobahn, B: Bundesstraße, F: Fraktur, SB: Sauerbrücken

⊙	→	▣	🚌🚋🚇		🏍→▣		P	🏕
B9 Worms ***A61 N/S*** ***FRANKFURT*** ***A6 N/S KARLSRUHE*** ***A61 MAINZ***	Brunckstraße (LU) x Siemstraße (LU)	***BUS.56*** "Rheinfeldstraße"	-m		HP	5,5km(NE)/N.)"Ludwigshafen" ***A6***	
A61 KOBLENZ ***A61 MAINZ*** ***A6 SAARBRKN*** ***A61 (N/S) KARLSRUHE*** ***A6 A8*** ***STUTTGART*** ***A61 (N/S) Bad Dürkheim***	Valentin-Bauer-Straße (LU) x Brünnldestraße +20m(LU)	***BUS.*** 56/68/68.R "Valentin-Bauer-Siedlung" ***DB-Hauptbahnhof***	-m ***1,5km***		HP/	200m: "LU-Stadt" ***A650 B37 B44***	
A61 (N/S) KARLSRUHE NÜRNBERG	Kaiserwörthdamm (B44) (LU) x Karoline-Burger-Straße (LU)	Kaiserwörthdamm (Mundenheim)	Tankstelle	Augusta-Anlage (MH) x Schon-huberstraße (MH)	Friedrich-Ebert-Straße (MH) x Baumhaselweg (MH)	Raststätte "Hockenheim" ***A6***	Raststätte "Wormgau"
A656 ***HEIDELBERG*** ***A5 KARLSRUHE*** ***A61 (N/S) FRANKFURT*** ***B36/B37 NP***	Augusta-Anlage (MH) x Schon-huberstraße (MH)	Friedrich-Ebert-Straße (MH) x Baumhaselweg (MH)	Schienenstraße (MH) x Friedrichsfeldstraße (MH)	Raststätte "Hockenheim" ***A6***	***DB***-Hockenheim	***DB***-Mannheim	***DB***-Worms
A6 A67/ A5 ***FRANKFURT*** ***DARMSTADT***	Augusta-Anlage	***BUS.*** 73 Carl-Reiß-Platz ***TRAM.36/47 "Ranetarium"***	200m(SE) Augusta-Anlage ***100m***	200m(S) +100m(NW) ***-m***	3km(NE) Karlsruher Straße/ Heidelberger Straße +200m / 500m(SE)// ***A6***	500m(W) Friedrichsfeldstraße // 1,5km Friedrichsfeldstraße x im Grund	500m(W) Friedrichsfeldstraße // 500m(N) ***A61***
B44 Bürstadt	Schienenstraße (MH) x Friedrichsfeldstraße (MH)	***TRAM.*** 23/ ***DB-*** MH-Waldhof "Friedrichsfeldstraße" ***BUS.3935 "MH-Waldhof-Bhf"***	100m	200m(S) +100m(NW) ***-m***	⊗ HP	⊗ NP	⊗ NP
A61 (N) KÖLN ***A6 (N/S) SB*** ***A67 (N) F.*** ***A5 (S) BASEL*** ***LAUTERBACH***	Raststätte "Hockenheim" ***A6***	***DB***-Hockenheim ***BUS.*** 88/N.7007 "***DB***-Hockenheim"	3km(N/E) Karlsruher Straße/ Heidelberger Straße +200m / 500m(SE)// ***A6***	***TR*** ***TR***	***A6*** "Autobahn Dreieck Hockenheim" no.30-***A6***/no.65-***A61*** 500m		
A61 MAINZ ***A6 (N/S) Speyer*** Ludwigshafen 20km	Raststätte "Wormgau"	***DB***-Worms/Pfeddersheim ***BUS.*** 76/76.R "Pfeddersheim"	500m(W) Pfeddersheimerstraße // 1,5km Pfeddersheim x im Grund	***TR(S)*** ***TR(N)***	***A61*** "Worms/Mörsch" 300m(N) ***A61*** "Worms" (58) 3km		

MAGDEBURG

1. Magdeburg Information, Dorotheenstraße 10, 0391-4015519

Jugendtourist Reisebüro, Lüneburger Straße 16, 39106 Magdeburg, 0391-553451

1. Börde Tour Mitfahrzentrale, Lessingstraße 64, 39108 Magdeburg, 0391-7318038
2. Mitfahrzentrale, ADM, Otto-von-Guernicke Straße 60, 0391-19440

Jugendgästehaus, Lüttgen-Ottersleben 19a, 39116 Magdeburg, 0391-42909

1* Camping Barleber See, 1.5/30.9, Barleber See, 39126 Magdeburg, 0391-503244, S. Barleber See +200m, A4-no.71, Magdeburg-Industriegelände +500m(N)

MONCHENGLADBACH

D

Tourist Information, Rathaus Abtei, 41050 Mönchengladbach, 02161-252592

Jugendherberge Hardter Wald, Umweltstudienplatz, Brahmstraße 156, 41169 Mönchengladbach, 02161-559512, BUS.13/23, Mönchengladbach 10km

A: Autobahn, B: Bundesstraße

1	***A2 (E) W*** ***BERLIN*** ***HANNOVER*** ***B189*** Stendal	Walther-Rathenau Straße x Kloster-straße	***BUS.*** 51 "Mozartstraße"	-m	HP		
2	***B1 Burg***	Berliner Chaussee x An der Lake	***BUS.*** 51 An der Lake	-20m	P.ok		
101	***B81 (S)*** Halber-stadt	Wilhelm-Pieck-Allee x Editharing	***BUS.*** 34/5/0/11/12/13 Dam-aschkeplatz	50m	P.ok		
102	***B71 (S)*** Halle ***(N)***	Raststätte "Börde"	***BUS.*** 2/6/10/13/15/630 "Irrleben, dorf / Helmstedter Str x Niedermdodeleber Str	1km(E) Helmstedter Str →Magdeburg (1)+200m(N) →Hohenwarsleben) [150m	TR ***TR***	1km(W) no.67 ***A2*** 1km(E) no.68 ***A2***	

A: Autobahn, B: Bundesstraße

1	***A44 KREFELD*** ***A52 NEUSS*** ***DÜSSELDORF*** ***DUISBURG*** ***A61 KÖLN***	Kaldenkirchener Straße x Bergstraße	***BUS.*** 015/CB9 Kaldenkirch-ener Straße x "Schüren-weg"	-m	P.ok		
2	***VENLO*** ***A61***	Waldnieler Straße x Nicodemstraße	***BUS.*** 013/029/SB3 Wald-nieler Straße x Nicodem-straße (Grenzwald) "Waldhausen Kirche"	-m	HP		
11	***A61*** KOBLENZ ***A44*** AACHEN ***B57*** Eskelenz	Aachener Straße x ***A61***	***BUS.*** 007/017 "Lilienthal-straße"	100m(NE)	OP HP	"MG-Holt" ***A61***	
12	***A61*** KÖLN ***A44*** AACHEN ***A61*** KOBLENZ ***A46*** Grevenbr.	Kölnerstrasse B59) x Lauren-tius Platz (Odenkirchen)	***BUS.*** 022/097 "Laurentius Platz"	-m	HP	2,5km(SE) N59: "MG-Odenkirchen" ***A44***	
13	***A44 KREFELD*** ***A52 NEUSS*** ***DÜSSELDORF*** ***DUISBURG*** ***A61 KÖLN***	Kaldenkirchener Straße (LL16) x ***A52***	***BUS.*** CE89 "Wasserwerk Heerdt-turm"	100m(S)	NP NP	"MG-Nord" ***A52***	
14	***B230*** NEUSS	Giesenkirchener Str x Ostmarkstraße	***BUS.*** 020/022/024 "Romer-brunnen"	-m	HP		
101	***B230*** Roermond	Roermonder Str. x Ostmarkstraße	***BUS.*** 003/013/023/033 "Ost-markstraße"	-m	HP		

D MAINZ

Verkehrsverein Mainz, Bahnhofstraße 15, 55116 Mainz, 06131-286210

SHR-Reisebüro, Mailandgasse 5, 55116 Mainz, 06131-233918

Mitfahrzentrale, ADM, Gartenfeldstraße 8, 55118 Mainz, 06131-19440

1. Gutenberg Museum, Liebfrauenplatz 5, 06131-122640
2. Stephanskirche, Stephansplatz

Jugendherberge Mainz, Otto-Brunsfels-Schneise 4, 55130 Mainz, 06131-85332

1. Camping Maarau, 1.4/30.9, Leninpfad, 55246 Mainz-Kostheim, 06234-4383, S.Mainz Kastel 1km(S), Wiesbaden 8km
2. Camping Heidenfahrt, 1.5/15.10, Unteraue, 55262 Heidesheim-Heidenfahrt, 06132-56167, DB-Heidesheim +2km(N), A61-T 2km

A: Autobahn, B: Bundesstraße

⊙	→	▣		🚻🚻🚻		✈	▣	P		🏕
A643 WIESBADEN-MAINZ B42 Rüdesheim A60 KOBLENZ	Rheinallee x Zweckallee	***BUS.*** 21/216 "Rheinwerft"	-m		HP1				2km(NW): "MZ-Kostbach" ***A643***
A60 KOBLENZ *Wackernheim*	Saarstraße x Gotlibweg +100m	***BUS.*** 67/13/14/16/17/19/20/22 "Hallenbad/ City Port" ***TRAM 6 Hauptbahnhof (Arbeitsamt)*** ***DB***-Hauptbahnhof	200m(SW/W) Bingerstraße ***20m/NB +20m(W) Saarstraße*** 50m(SE) +1200m(SW) Binger Straße +100m (W) Binger Straße		T +P ok				4km(WSW): "MZ-Finthen" ***A60***
A63 LUDWIGSHFN KASBRS-LAUTERN	Pariser Straße (40) x Kaiserslautern Scholl-Straße	***BUS.*** 38/ ***TRAM.*** 10/11 "Schottstraße/Schott-Straße Freiligrathstraße"	50m(N/S) Gaestrasse/ Schott-Straße 20m (SW) Pariser Straße		⊙+P				3km(SW): "Auto-Union Kreuz Mainz" ***A60***
A67 MANNHEIM A6 MANNHEIM A67 Darmstadt A3 WÜRZBRG FRANKFURT A3 WÜRZBRG A5 FRANKFURT A5 GIESEN B9 Worms	Wormser Straße x Hohlstraße +20m	***BUS.*** 1 "Wormserstraße"	-m		HP1				2km(SE/S): "MZ-Weisenau" ***A60***
A60 KOBLENZ Mainz 10km	Raststätte "Heidenfahrt"	***DB***-Heidesheim	200m(WSW) Rheinstraße +400m(N) Heidenfahrtstraße Heidenfahrt [ ] 200m // ***A60*** (nur)		***TR***				***A60*** "Ingelheim" (16) 2km "Heidesheim" (17) 3km
A67 BASEL A5 FRANKFURT NÜRNBERG Mainz 25km	Raststätte "Pfungstadt" ***A67***	***BUS.*** 639 (Nachtbus) "Hauptbahnhof x Darmstadtierstraße/Eschollbrücker Straße"	500m(E) Pfungstädter Straße [ ] 300m (NE) // ***A67***		***TR(S) TR(N)***				***A67*** "Darmstädter Straße" (8) 2km "Gernsheim" (8) 7km
A5 HAMBURG BERLIN DRESDEN DORTMUND Mainz 20km	"Gräfenhausen"	***DB***-Erzhausen	3km(W) Bahnstraße/ Hauptstraße/Bornweg [ ] 150m(W/E) +350m(S) // ***A5***		***TR TR***				***A5*** "Langen/ Morfelden" 5km "Weiterstadt" 5km
A3 PASSAU WIEN Mainz 45km	Raststätte "Weiskirchen" ***A3***	***DB***-Weiskirchen	1km(E/N) –Ausfahrt ***A3/*** Hanau [ ] 500m(SE) // ***A3*** (Nz)		***TR TR***				***A3*** "Hanau" (54) 1km (65) 13km
A3 KÖLN Mainz 15km	Raststätte "Wiesbadener Kreuz" ***A3***	***DB***-Wiesbaden-Hbf -***BUS.*** 21 An den Drei Wegen	300m(S) // ***A3*** Ez/Nz		***TR TR***				***A3*** "Wiesbadenhausen" (43) 8km "Wiesbadener Kreuz" (47) 5km

MUNCHEN D

E.1	**STUTTGART *A8 ROSSBURG***	Verteilerkreis Stuttgart-West (Verdi straße x Bergaonstraße)	***TRAM.*** 12/5 Obermenzing ***BUS.*** 75/76 Obermenzing ***S-'Pasing" +BUS.7376 "Blutenberg"***	100m(NW)	⊗ P.ok	1.'München-West" ***A8***		
E.2	***Landsberg BREGENZ A96***	Garmischer Straße (Mittleren Ring) x Landsberger Straße ***(A96)***, Grünter Straße, Siegenburger Straße	***BUS.*** 33 "Siegenburger Straße"	-m	HP TP	100m(S) : "München-Sendling" ***A96***		
E.3	***Garmisch Partenkirchen A95***	Luise Kieselbach Platz	***BUS.*** 33/62 "Luise Kieselbach Platz/Bernriederstraße" ***U. "Westpark"***	200m(S) Garmischer Straße ***100m(E) Ehrwalder Straße +1km(S) Garmische Straße***	⊗ ±P	***A95***: "München"		
E.4	***SALZBURG INNSBRUCK BUS.SCHEIM A8***	Rosenheimer Straße x Wilram Straße	***BUS.*** 95/96 "Ramersdorf" ***BUS.*** KVO 955/956/0961 "Perlach" ***U. "Karl-Preis-Platz"***	-m ***1km(S) Rosenheimer Straße***	HPI	100m(S) : "München Ramersdorf" ***A8***		
E.5	***A94 Simbach B12***	Prinzregenten Straße x Vogelweideplatz	***BUS.*** 191/192/91/92 "Steinhausen"	100m(E) Zohmdorf Trudering ***1km(E) Prinzregentenstr.***	⊗			
E.6	***A94 Simbach B12***	Prinzregenten Straße x Richard Strauß Straße (Mittlerer Ring/ Leutenberg Ring)	***BUS.*** 191/192/91/92 "Steinhausen" ***U. "Prinzregentenplatz"***	20m(W)	⊗			
E.7	***A9 NÜRNBERG A32 LANDSHUT A92 FASSAU A93 REGENSBURG***	Leopold Straße x Petuel Ring/ Schenkendorf Straße	***BUS.*** 43/95/92/695 "Schenkendorfer Straße Süd"	20m(N) +30m(E) Schenkendorfer Straße	⊗ ±P.ok			
E.10	***A9*** NÜRNBERG ***A32*** LANDSHUT ***A92*** FASSAU ***A93*** REGENSBG	Frankfurter/ Föhringer Ring x Ungerer Straße	***U.*** "Studentenstadt" /285 "Ottendichl, Kirche"	200m(NE) Ungerer Straße	NP ⊗ ±P.ok	50m(N) : "München-Frankfurter Ring" ***A9***		
E.11	***A99 W/S A8 (E) A9 (N)*** München 10km	Raststätte "Vaterstetten" ***A99***	***S-***'Vaterstetten" +***BUS.*** 242 /285 "Ottendichl, Kirche" ***S-'Vaterstetten"***	2km (SE) Ottendicheler Str. --->Vaterstetten] [+200m(N) ***A99 W/S A8 (E) A9 (N) Bahnhofstraße+1.5km(NW)Ottendichelerstraße(--Ottendich)***	***TR(S) TR(N)***	***A99*** "Autobahn Kreuz München-Ost" 117/ 3km "Haar" (18) 4km		

D MÜNSTER

Stadtwerbung und Touristik, Klemenstraße 9, 48143 Münster, 0251-4922710

Aster Reiseservice, Hindenburgplatz 64-66, 48143 Münster, 0251-519068

1. Citynetz, Aegidiistraße 20a, 48143 Münster, 0251-19444
2. Asta-Mitfahrzentrale, Schloßplatz 1, 48143 Münster, 0251-40505

Jugendherberge Asese, Münster, Bismarckallee 31, 48151 Münster, 0251-532470 , DB 4km, BUS.13

1. Camping Münster, 1.1/31.12, Wolbecker Straße, 48157 Münster, 0251-311982/617051, BUS.320/330
2. Camping Wersewinkel, Dorbaumstraße 35, 329312

NEUSS

Touristik Information, Markt 4, 41460 Neuss 02131-273242

Jugendherberge Neuss-Üdesheim Jugendhof, Macherscheiderstraße 113, 41468 Neuss-Üdesheim, 02131-39273, BUS.851

1. Camping Unterbachersee Nordufer, 11.4/11.9, Großer Torfbruch, 40608 Düsseldorf-Unterbach, 0211-8992038, S-Eller +BUS.735, A46 "Düsseldorf-Erkrath"+2km(NW)
2. Camping Azur Meerbusch, 1.4/30.9, Zur Rheinfähre, 40668 Meerbusch/Langst-Kierst, 02150-2502, BUS.053 (Krefeld 9km), BUS.081/053 (Neuss 10km), U.79 Kaiserwerth-Rheinfähre (Düsseldorf 9km)

A: Autobahn, B: Bundesstraße

1.1	***A1 HAMBURG BS4 Ennigloh***	Steinfurter Str. x Joh.-Krane-Weg	***BUS.*** 21/57/01/73/117/771/NS "Essportrialle"	-m	HP	3km(NW)/W: N-S-Wolf ***A1***
1.2	***A1 DORTMND A43 Wuppertal***	Weseler Straße x Umgehungsstraße	***BUS.*** 15 "Boeselagerstraße"	100m(N) Weselerstraße +50m(S) ***B51***	⊗ P
101	***B54 (S)*** Ortelsfenfurt	Hammer Straße x Düesbergweg	***BUS.*** 1/59 etc "Düesberg-weg"	-m	HP
102	***B51 (E)*** Rieda-Wiesen	Danziger Freiheit x Warendorfer Str.	***BUS.*** 2/10/310/311 "Danziger Freiheit"	-m	HP1
103	***B219 (N)*** Greven	Grevenerstraße x Jahnstraße	***BUS.*** 3/7/51 "Dreifältigkeit-skirche"	-m	HP
	A1 HAMBURG KÖLN A52 BOCHUM	Raststätte "Münsterland" ***A1***	***BUS.*** 10/560/563/564 Roxeler Straße x Bingbänger (Roxel)	400m(SE) Dingbänger +600m(SW)(NW) Am Hohnbusch]	***TR(S)*** ***TR(N)***	***A1*** "Münster-N" (77) 3km ***A1*** Autobahn Kreuz Münster" (78) 4km

A: Autobahn, B: Bundesstraße

1.1	***A52 ESSEN A57 KÖLN A44 Düsseldorf A44 (E) B9 (N)***	Brüsseler Straße x Kaiserstraße x Kevelaerer Straße	***BUS.*** 830 Laacher Weg	200m(SW) Neusser Straße	OP ⊗P PP	"Meerbusch/ Neuss" ***A52***
1.2	***A57 NIJMEGN A52 DÜSELDF A46 Düsseldrf***	Jülicher Landstraße x ***A57***	***BUS.*** 858/864/869/870 Jülicher Landstraße x Saarstraße	100-200m	±P ⊗	1km(SW): "Neuss-West" ***A57***
3	***A57 KÖLN B477 (S)***	Bergheimer Str. x Stresemannstraße	***BUS.*** 843/864/869/872/873	-m	HP	500m(S): "NE-Reuschenberg" ***A57***
4	***A46 (E) Düssld-dorf***	Stresemannallee x Am Flaachtorf	***TRA.*** M 704/709 "Rheinpark-Center-Süd"	50m	⊗ NP	"Neuss Hafen" ***A57 x B1***
	A57 (N/S) A52 ESSEN KÖLN FRANKFURT KOBLENZ	Tankstelle "Nievenheim"	***S*** "Nievenheim" ***BUS.*** ***871/882/883*** "***Dirath, Kirche" (Nievenheim)***	830m(N) Johannesstr +1km (SW)(NW) ***Dirathstraße 100m(N) Johannesstraße +1km (SE)(SSE) Joh.-Blank-Weg***	***TE(S)*** ***TE(N)***	***A57*** "Autobahn Kreuz Neuss-Süd" (24) 5km ***A57*** "Dormagen" (25) 5km
	A46 AACHEN BRÜSSEL A57 (S) Neuss 8km	Raststätte "Vierwinden" ***A46***	***RB*** Kapellen-Wevelinghoven	1km(SW)(NW) →Hemmer-bach] 100m ***RB*** ***Kapellen-Wevelinghoven +BUS.807 Daimlerstraße*** ***200m(N)***	***TR*** ***TR***	***A46*** "Grevenbroich" (123) 4km "Kapellen" (14) 1km

NURNBERG D

Touristik Information, Hauptbahnhof, 90443 Nürnberg, 0911-23360

1. Citynetz, Äußere Laufergasse 26, 90403 Nürnberg, 0911-19444
2. Mitfahrzentrale ADM, Strauchstraße 1, Nürnberg, 0911-19440

1. Albrecht-Dürer-Haus, Albrecht-Dürer-Straße 39, 0911-2312271
2. Spielzeugmuseum, Karlstraße 13, 0911-231364
3. Planetarium, Am Plärrer 41, 0911-265467/593540
4. Kunsthalle, Lorenzer Straße 32, 0911-2312403
5. Museum Tucherschloß, Hirschelgasse 9-11, 0911-2315421
6. Städtische Graphische Sammlung, Karolinenstraße 44, 0911-2312271

Jugendherberge Nürnberg, 26.12/24.12, Burg 2, 90403 Nürnberg 0911-221024, DB 2km

Camping Volkspark Dutzendteich, 1.5/30.9, Große Straße, 90471 Nürnberg, 0911-811122, S.Frankenstadion +1km(S), A9 "Nürnberg Fischbach" +5km(NW) B4 +1km(S)

A: Autobahn, B: Bundesstraße

A3 (N/S) FRANKFURT REGENSBURG	Raststätte "Aurach"	***BUS.*** 201 "Sportplatz" (Frauenaurach)	1km(NW) Karl-May-Straße x Schwabacher Straße (Steudach) +1km(W) Sankt Michael	T(S) **TR(N)**	***A3*** "Erlangen-West" (T) "Frauenaurach" (82) 2km
A9 (N/S) BERLIN MÜNCHEN A3 FRANKFURT A6 MANNHEIM A73 Bamberg	Raststätte "Nürnberg Feucht"	***R*** Feucht +***BUS.*** 502/506 Schwabacher Straße x "Zeidlersiedlung (Feucht)	1km(S) Schwabacher Straße / Südzubringer +500m(SW) // ***A9*** (E2)	**TR(S)** **TR(N)**	***A9*** "Autobahn Kreuz Nürnberg-O"(53)4km "Autobahn Dreieck N'Feucht" (54) 2km
A73 Bamberg FRANKFURT A73 (S) A6 MANNHEIM Prag (Praha) A9 MÜNCHEN B8 Langenzenn	Rothenburger Straße x Fürth-Erlangen-schnell-weg/Spengler Straße	***R/U*** Rothenburger Straße	100m (S)/50m(NE) Rothenburger Straße	⊗ P.ok	Frankenschnellweg ***A73***
B8 Langenzenn A73 Weiden-burg A6 MANNHEIM A9 MÜNCHEN	Otto-Brenner-Straße x Fürth-Erlangen-schnell-weg	***BUS.*** 58/65 "Dianaplatz"	100m(W)	⊗ P	Frankenschnellweg ***A73***
A9 I.EPZIG MÜNCHEN A6 Prag (Praha) A3 REGENSBURG	Regensburger Straße x Hans-Kalb-Straße	***BUS.*** 44 "Hans-Kalb-Straße"	-m	HP P.-ok	5km(SE): "Nürnberg-Fischbach" ***A9***
A3 FRANKFURT B2 Heroldsberg	Äußere Bayreuther Straße x Hilpoltsteiner Straße	***BUS.*** 42 "Hilpoltsteiner Straße"	-m	HP ok	3km(NE): "N-Nord" ***A3***
A9 I.EPZIG A3 FRANKFURT Salzbach-R.	Erlensteingenstraße x Schwanstadtstraße	***BUS.*** 311/ ***TRAM.*** 8 "Erlenstein" (Schwanstadt) R:Erlensiegen	100m	±P.ok	2.5km(E): "Nürnberg Behringersdorf" ***A3***
B8 Langenzenn **B14** Ansbach	Südwestlauer Hauptstraße x Südwestlangen-straße"	***BUS.*** 35/65 "Kammersteiner"	-m	HP	Südwest-Tangente

Verkehrsverein Oberhausen
Willy-Brandt-Platz 4,
46045 Oberhausen, 0208-850750

1. Städtische Galerie Schloß Oberhausen, Konrad-Adenauer-Allee 46, Oberhausen, 0208-8252723
2. Gasometer, Am Grafenbusch, Oberhausen, 0208-633538
3. Rheinisches Industriemuseum, Hansastraße 18, Oberhausen, 0208-85790

Jugendherberge Mülheim "Kahlenberg", X-24/25.12/X-31.12/1.1, Mendener Straße 3, 45470 Mülheim, 0208-382191, BUS.151/TRAM.110

1. Camping "Stadt-Camping", 1.1/31.12, Im Löwental, 45239 Essen-Werden, 0201-492978, S.Werden +400m(S), A52 Essen x B224 +4km(S), Mülheim 10km
2. Camping Deichklause, 1.4/15.10, Laupendahler Landstraße x In der Borbeck, 45239 Essen-Werden, 0201-492304, BUS.180 (Kläranlage), S.>1, A52 >1, Mülheim 10km

A: Autobahn, B: Bundesstraße

1.1	***A516 (N)*** ***A20 (A)*** ***ARNHEM***	Dorstener Straße x Königstraße	***BUS.***964 "Turnstraße"	-m	HP	200m(N,E): "OB-Stierkade" ***A516***
2.2	***A516 (S)*** ***A40 (E,SE)*** ***MÖRS*** ***DORTMUND***	Dorstener Straße x Dreilinden	***BUS.***964 "Bernardus Kirche"	400m(S) Dorstener Straße	OP	"OB-Sterkrade" ***A516***
2.3	***A42 (E W)*** ***ESSEN (W)*** ***VENLO*** ***A3 (N,S)*** ***ARNHEM*** ***FRANKFURT***	Essener Straße x Mülheimer Straße	***BUS.***122/185/195/972 "Werk-gasthaus"	- m	HP1	1km(N): "OB-Zentrum" ***A42***
2.4	***A40 (E W)*** ***ESSEN/VENLO***	Oberhausener Straße x ***A40***	***BUS.***112/95,I/971/981 "Landwehr"	300m(S) Oberhausener Straße	® NP	"Mülheim a.d. Ruhr-Heißen" ***A40***

A: Autobahn, B: Bundesstraße

3.1	***A40 (E ESSEN*** ***DORTMUND***	Essener Straße x Kosmalla Straße	***U:*** "Heißen-Kirche"	200m(SE) Kosmalla Straße	® NP	"OB-Eversträße" ***A40***
3.2	***A40 (W)*** ***VENLO*** ***A2***	Oberhausener Straße x ***A40***	***BUS.***112 "Augustastraße"	100m(N)	® NP	"Mülheim a.d. Ruhr-Heißen" ***A430***
10.1	***B1*** DÜSSEL-DORF Bruchfeld	Mendener Brücke	***BUS.***753 "Mendener Brücke"	-m	HP1	"Mülheim a.d. Ruhr-Heißen" ***A40*** "OB-Sterkrade" ***A40***
	A2 (E) A31(N) ***A40 (W)*** ***DORTMUND***	Raststätte "Bottrop ***A2***	***BUS.***64/267/953/970/980 "Aldix-Hamer"	100m(SE) Oberhausener Straße, +350m(N) Hansestraße	***TR***(E)	***A2***: "Bottrop" (3) 3km "Oberhausen-Sterkrade" 500m
	A57 NIJMEGEN ***AACHEN*** Oberhausen 25 km	Raststätte "Geismühle" ***A57***	***BUS.***053 "Geismühle"	100m(SE)	***TR.S*** ***TN***	***A57***: "Krefeld-Oppum" (14) 2km "Autobahn Kreuz Strump" (15) 2km

OLDENBURG

A26/E22 (SE) A28/E231 A28 (W) GRONINGEN A29 WILHELMS -HAVEN A293 Brake	Ölener Straße x E22	***BUS.4***/10 "Katholischer Friedhof"	20m(SW)	P.ok	"OL-Haarton/ Sadtmitte"
A29 WILHELMS -HAVEN A293 (N)	Alexander Straße x A293	***BUS.2***/3 "Schulweg"	50m(NW)	P.ok	"OL-Burgerfelde"
B401 (W) Heede	Hundmühler Str. x Hogenkamp	***BUS.2***/8/14/27/40/218S "Hogenkamp"	-m	HP	
A29 DORTMUND Hamburg 10km	"Hünetal"	***DB***-Wardenburg-Sandkrug ***+BUS.2***/16 Astrup ***DB-Oldenburg +BUS.2740 Astrup***	200m(W) [100m	***TR(S)*** ***TR(N)***	***A29*** "Sandkrug" (17) 3km ***DB***-Wardenburg" (18) 2km

A:Autobahn, B: Bundesstraße

A1 HAMBURG B68 (N) Bersenbrück	Hansa-Bramscher Straße x Fürstenauer Ring	***BUS.3***/901/502 "Bramstraße"	200m(N) Hansa-Bramscher Straße	OP ⊗	6km(N): "Osnabrück-Nord" ***A1***	
A30 (EW) A33 Bielefeld B51 Bad Iburg	Iburger Straße x B. Avermann-straße ***A30***	***BUS.23*** "Nahne" ***BUS.25/27*** "***Paradesweg***"	-m ***100m(S)***	HP1	100m(S): "OS-Nahne" ***A30***	
A33 Bielefeld A30 HENGELO	Hannoversche Str. x Schinkerstraße/ Natuprstraße	***BUS.86*** "Stüvenbrede"	100m	⊗ 4P	1km(E): "OS-Fledder" ***A33***	
B51 Dissholz **B65** Lübbecke	Bramersteraße x Ickerweg	***BUS.73*** "Ickerweg"	-m	HP	1km(NE): "OS-Schinkel" ***A33***	
B51 Dissholz **B65** Lübbecke	Bramersteraße x **A33**	***BUS.73*** "Nordstraße"	100m (NE)	P. ok	"OS-Schinkel" ***A33***	
A1 HAMBURG Bremen 120km HANNOVER Osnabrück 8km	Raststätte "Teckenburgerland"	***DB***-Ausrup-Hagen/ ***BUS.2***/25	3km(W) -Lebenshilfe/ Teckenburg [1km(NW) // ***A1*** (Ww)	***TR(S)*** ***TR(N)***	***A1*** "Autobahn Kreuz Osnabrück-West" "Teckenburg" (73) 7km

OSNABRUCK D

Verkehrsverein, Wallstraße 14, 26122 Oldenburg, 0441-15744/2352235

Studentenwerk Oldenburg, Uhlhornsweg 49-55, 26129 Oldenburg, 0441-7982709

Mitfahrzentrale, Ofener Straße 45, 26121 Oldeenburg, 0441-71041

Jugendherberge Oldenburg, Alexander Straße 65, 26121 Oldenburg, 0441-87135, DB 2km

Camping Freibad Flötenteich, 11.4/11.9, Flötenstraße, 26125 Oldenburg, 0441-32828, BUS.4/6, A293 "Oldenburg Nadorstraße" +1km, A29 "Oldenburg Ohmstede" +2km

Amt für Stadtmarketing und Tourismus Krahnstraße 58, 49074 Osnabrück, 0541-3232202

Mitfahrzentrale, ADM, Kleine Hamken Straße 4, 49074 Osnabrück, 0541-19440

Jugendherberge Osnabrück, Iburger Straße 183A, 49082 Osnabrück, 0541-54284, DB 500m

1. Camping Niedesachsenhof, 1.1/31.12, Nordstraße, 49084 Osnabrück, 0541-77226. BUS.7/73/72/91, A33 "OS-Schinkel" +1km
2. Camping Attersee, 1.1/31.12, Zum Attersee, 49076 Osnabrück, 0541-124147, BUS.22, A1 "OS-Hafen" +200m(E)(S)

REGENSBURG

Tourist-Information, Altes Rathaus, 93047 Regensburg, 0941-5074410

Mitfahrzentrale, ADM, Prüfinger Straße 13, 93049 Regensburg, 0941-19440

Jugendherberge Regensburg, Wöhrdstraße 60, 93059 Regensburg, 0941-57402, DB 3km

Camping Azur Regensburg, 1.1/31.12, Weinweg, 93049 Regensburg, 0941-270025, BUS.6, A93 no.32 "Regensburg-West" +2km(W)(N)

A: Autobahn, B: Bundesstraße

1	***A93 MÜNCHEN A3 FRANKFURT***	Augsburger Straße x Ludwig-Thomas-Straße	***BUS.8***/16 "Boeckestraße"	100-200m(N)	P ok TP	2km(E); no.35 ***A93***
2	***A3 PASSAU B16 (SE) Lenzshut***	Landshuter Straße x Zeitlstraße	***BUS.2***/0/21/22 "Zeitlstraße" -m	-m	HP T (NP)	1,5km(SE); no.100 ***A93***
101	***B16 (S)*** Ingolstadt	Augsburger Str. x Franz-Josef-Strauss-Allee	***BUS.1***/6/7/23 "Ziegeldorfer Höhe"	-m	HP	1,5km(SE); no.37 ***A93***
102	***B8*** Neumarkt	Frankenstraße x Würzburger Str.	***BUS.1***2/28/29 "Würzburger Straße"	-m	HP	1km(W); no.31 ***A93***
103	***B16 (E)*** Cham ***A620 (E/W)***	Amberger Str. x Im Langen Gwend	***BUS.3***44/143 "Galling-holen"	100m(N) -m	P ok ®	100m(S) "SB-Bis-

A: Autobahn, B: Bundesstraße

1	***LUXEMBOURG A4 KOBLENZ A6 MANNHEIM***	Bismarckbrücke	***BUS.1***7/20/26 "Bismarck-brücke"		HP	marckbrücke" ***A620***
2	***A620 (E/W) A6 MANNHEIM***	Wilhelm Heinrich Brücke	***DB***-Hauptbahnhof	400m(SW) Kaiserstraße +300m(SW) Oud weiterstr.	® NP	"SB-Wilh.-Heinrich Brücke" ***A620***
3	***A3 (EI) A6 (E) A623 (N) B41 (N)***	Budweiser Landstraße x Im Sauerbrod -200m	***BUS.1***0/15/16 "Verladebahnhof"	50-100m	P	
4	***A8 MANNHEIM A623 (N) B41 (N)***	Camphauser Straße x Ludwigsberg	***BUS.4***5/63/50 "Ludwigsberg" -m	-m	HP	1,5km(N) " "SB-Ludwigsberg" ***A623***
5	***A1 Trier B268 Trier.***	Lebacher Straße x Hochwaldstraße	***BUS.2***0/31 "Hochwald-straße"	-m	HP!	1,5km(N) "SB-Hubert-Müller-Straße" ***A623***
6	***A6 (NE/SW) MANNHEIM A4 METZ PARIS***	Raststätte "Goldene Bremm"	***BUS.1***/14 "Dokter Vogeler Straße" ***BUS.***3V 30 La Brème d'Or ***SNCF-String-Wendel***	100m(NW) Metzerstraße +100m(SE) Zinzingerstraße +100m(SW) Weiterstraße / 200m(SW)(E) Zum Zollstock	***TR*** (S2) (W) (Nt)	***100m(NW)(N) Rue de Cernay-200m(NW) Rue de Cernay, Gregoire +1km(S) Rue de Schoeneck +1,5km (WNW) Rue Nationale –Saarbrückern "Bremm 1km***

SAARBRUCKEN

Kontour Saar, Am Hauptbahnhof 4, 66111 Saarbrücken, 0681-36515

Mitfahrzentrale, ADM, Großherzog-Friedrich-Straße 59, 66111 Saarbrücken, 0681-19440

Jugendherberg , Meerwiesertalweg 31, 66123 Saarbrücken, 0681-33040

Camping Am Spicherer Berg, 1.4/1.10, Spicherer Weg/Rue de la Frontière, 0681-51780, BUS.12 +100m, A6 "Goldene Bremm", +500m(E) +100m(S), A6-TR Goldene Bremm 1km

STUTTGART D

A: Autobahn, B: Bundesstraße

1	***B14 (S)*** Horb ***A81 (N) (S) SINGEN Bodensee KARLSRUHE***	Marienplatz	***BUS*** *41 **U:*** "Marienplatz"	30m	⊗1 NP	
2	***A8 MÜNCHEN KARLSRUHE B27 (S) Tübingen***	Obere Weinsteige x Jahnstraße (Degerloch)	***BUS*** *71/73/77/809/826/827 x "Degerloch" **U:5/6/7 "Degerloch"***	-m ***50m***	HP1	5km(S): "S-Degerloch" ***A8***
3	***A8 MÜNCHEN KARLSRUHE B27 (S) Tübingen***	Hohenheimer Straße x Etzelstraße	***BUS*** *76/826/827 "Bopser" **U:*** "Bopser"	-m	HP1	7km(S): "S-Degerloch"
4	***A81 Heilbronn B10 (N) Vaihingen***	Heilbronner Straße x Börsigstraße	***U:*** *5/15 "Börsigstraße"*	50m(S)	TP1	
101	***B10 (SE) Ludwigsburg***	Gaisburger Brücke	***BUS*** *56/N5 "Schlachthof"* ***BUS*** *56 "Neckarstadion"* (HP)	100m(NE) 200m(SW)	⊗ NP	
102	***B14 (E)*** Schwäbisch Hall ***B29 (E)*** Schwäbisch Gmünd	Stuttgarter Str x Esslinger Straße (Waiblingen)	***BUS*** *7930/7932 "Stuttgarter Straße"* ***U:*** *"Esslinger Straße"*	-m 50m(N)(E)	HP i	
103	***B14 (E)*** Schwäbisch Hall ***B29 (E)*** Schwäbisch Gmünd	Mercedesstraße x König Karlbrücke	***U:*** *"Mercedesstraße"*	50m	NP ⊗±P	
4	***A8 (E) (W) KARLSRUHE MÜNCHEN*** Stuttgart 8km	Raststätte "Stuttgart" ***A8***	***BUS*** *77/809/827 "Echter-dln-Straße" x Wolfschlugen* ***U:*** *"Echterdingen"*	1km(N) // ***B27*** Wz ***100m(W)+1.5km(N) B27 Wz***	***TR(E)*** TR(W) Flughafen	***A8*** "S-Degerloch / Wolfschlugen" 0km (52)
5	***A8 (W) KÖLN KARLSRUHE*** HEILBRONN Stuttgart 20km	Raststätte "Denkendorf"	***BUS*** *119/121 Rathaus, Friedrich-Furt-Straße (Denkendorf)*	100m +200m(S) Kirchstraße +400m(W) Friedhofstraße +600m (W) // ***A8***	***TR(W)*** ***A8***	***A8*** "Esslingen" (54) 2km, "Wendlingen" (55) 4km
6	***A81 (N) HEILBRONN*** Stuttgart 210km L6920	Raststätte "Wunnenstein"	***S,4*** *"Marbach" +**BUS**,7815 Aumühlstein*	130m(W) →***A81*** +300m(S) // ***A81*** 1Z	***TR (W)***	***A81*** Hüfeld (12) 1km Wunnenstein (53) 5km

D WIESBADEN

Kur- und Verkehrsbüro
Wilhelmstraße 47, 65185 Wiesbaden,
0611-306655

1. SRID, Berger Straße 118, 60316 Frankfurt am Main, 069-430191
2. SHR-Reisebüro, Mailandgasse 5, 55116 Mainz, 06131-233918

Mitfahrzentrale, ADM, Bahnhofstraße 51-53, 65185 Wiesbaden, 0611-19440

1. Museum Wiesbaden, Friedrich-Ebert-Allee 2, 0611-3682180
2. Villa Clementine, Frankfurter Straße 1, 0611-313642
3. Rathausgalerie, Schloßplatz, 0611-313771
4. Frauenmuseum, Wörthstraße 5, 0611-3081763
5. Das Harlekinäum, Wandermannstraße 39, 0611-74001
6. Kunsthaus, Schulberg 10, 0611-313771
7. Römisches Freilichtmuseum, Am Römertor

Jugendherberge Wiesbaden, Blücherstraße 66, 65195 Wiesbaden 0611-48657/449081, DB 2km

1. Camping Maarau, 1.4/30.9, Leninpfad, 55246 Mainz-Kostheim, 06234-4383, S.Mainz Kastel 1km(S), Wiesbaden 8km
2. Camping Heidenfahrt, 1.5/15.10, Unteraue, 55262 Heidesheim-Heidenfahrt, 06132-56167, DB-Heidesheim +2km(N), A61-T 2km

A: Autobahn, B: Bundesstraße

1	***A61 MAINZ KARLSRUHE A61 LUDWIGSHAFEN B42 Rüdesheim***	Schiersteiner Brücke (262) x Hilsweg	***BUS***.5/5A/8/15/38/54/80/5484 Wiesbaden	-m	H/P1	1km(SW): "Schiersteiner Kreuz"		
2	***A671/A67 MANNHEIM Darmstadt/Mainz A66 Fulda***	Mainzer Straße (263) x Theodor-Heuss-Ring (Hallenbad)	***BUS***.3/3A/6/13/.3A "ESWE Freizeitbad"	-m	H/P1	500m(S): "W-Mainzer Straße" 1km(S): "W-Amöneburg" ***A671***		
2A	***A66 Fulda A67 MANNHEIM A3 KÖLN***							
3	***A66 FULDA A3 FRANKFURT A3 KÖLN A3 WÜRZBURG A3 GIESEN***	Berliner Straße (459/54) x Stadion	***BUS***.5/A46 "Berliner Straße/ Stadion"	-m	H/P PP	2,5 km(SE): "W-Erbenheim" ***A66***		
101	***B455*** Niederhausen Eschborn	Berliner Straße (54) x Gustav-Stresemann-Ring	***BUS***.12 "Berliner Straße"	-m	2/3H/P ®			
102	Taunus-Neuhof ***B417*** Limburg/L	Unter den Eichen (54) x Kurhausstraße (417)	***BUS***.3/3A/5/6/15/47/35/474 ***A3*** Frankfurt/Köln 5km ***BUS***.***10/32A "Nordfriedhof"***	20/m	®/			
103	***B54*** Tsth-Bleidenstadt Bad Schwalbach	Dotfreggerstraße x Aarstraße (54)	***BUS***.50 "Dotfreggerstraße"	-m/20m	H/P P			
104	Schlangenbad	Klarenthalerstraße x Fachhochschule	***BUS***.2/14/14A/54/75/5776 Fachhochschule"	20/m	±P			
1	***A66 FRANKFURT***	Tankstelle W-Erbenheim	***BUS***.5/5A/25/25A/46 "Wandersmann-straße" x Lilienthalstraße	200m(E) Wandersmann-straße	***T A66***			
2	***A3 KÖLN A3 MÜNCHEN BASEL***	Raststätte Medenbach " ***A3***	***DB***-Wiesbaden-Hbf-1 ***BUS***.21 "An den Drei Wegen"	300m(S) // ***A3*** Ec/Wz	***TR TR***		***A3*** "Niedernhausen" (10) 2km "Wiesbadener Kreuz" (47) 5km	
2A	***A60 KOBLENZ*** Wiesbaden 15km	Raststätte "Heidenfahrt"	***DB***-Heidesheim	200m(W/SW) Rheinstraße +400m(N) Heidenfahrtstraße "Heidesheim" (1) [200m // ***A60*** (zaun)	***TR***		***A60*** "Ingelheim" (10) 2km "Heidesheim" (17) 3km	

SOLINGEN / REMSCHEID

Stadtinformation der Stadt Solingen
Cronenberger Straße 59/61, 42651 Solingen, 0212-2902333

Presse- und Informationsamt, Pavillon
Döppersberg, 42103 Wuppertal
0202-5632270

S Citynetz, Luisenstraße 46, 42103 Wuppertal, 0202-450242

1. Citynetz, Mitfahrzentrale, Luisenstraße 46, 42103 Wuppertal, 0202-19444
2. Info-Brett, Eingang Mensa-Ebene

1. Fuhlrott Museum, Auer Schulstraße 20, Wuppertal, 0202-5632618
2. Von der Heydt Museum, Turmhof 8, Wuppertal, 0202-5632223
3. Wuppertaler Uhrenmuseum, Poststraße 11, Wuppertal, 0202-493990
4. Völkerkundliches Museum, Missionstraße 9, Wuppertal, 0202- 82076

1. Jugendherberge Wuppertal-Barmen
Obere Lichtenplatzerstraße 70, 42287 Wuppertal, 0202-552372
DB-Wuppertal Barmen 5km, BUS.610/640
2. Jugendherberge Solingen-Gräfrath, Flockertsholzerweg 10
42653 Solingen, 0212-591198, BUS.683/695

Camping Wersbachtal, 1.1/31.12, Balkhauser Weg/Glüder, Pfaffenberg, Solingen, 42799 Witzhelden, 02174-5472, BUS.252 VBL, Solingen 3km

A: Autobahn, B: Bundesstraße, L: Durchgangsstraße

1	**A2 (N/S) KÖLN OSTERTUNDO B7 Hagen**	Iserlinghauser Straße	**BUS.**606/616 "Kohlenstraße" **S- Langerfeld**	m **50m**	HP! ⊗	600m(E)
1	**A46 (SW/ NE) DORTMUND DÜSSELDORF**	Tankstelle "W-Barmen" **A46**	**BUS.**648 " Immenweg"	150m(S) Gennebrecker Straße] [100m	**TE(N) TE(S)**	"W-Wichtingshausen" (36) 1km "W-Oberbarmen" (37) **A6m**
2	**A46 (SW/ NE)**	Carnaper Straße x Schulzenstraße	**BUS.**614627/637/648 Heitzeler Str./ Autobahn"	100m(S) Hatzfelder Straße	OP OP	"W-Barmen" "W-Katernberg "
3	**A46 (SW/ NE)**	Briller Straße x **A46**	**BUS.**003613/620/628647/ "Briller Kreuz"	100m	⊗ HP NP	3km(S)(W): "W-Chorenburg" **A46**
4	**A46 (SW) D DÜSSELDORF B224(N) ESSEN**	Nevianderstraße x Bismarckstraße (Elberfeld)	**BUS.**623 "Nevianderstraße"	-m	HP	400m(E): "Remscheid" **A1**

REMSCHEID

1	**A1 (N/S) KÖLN OSTERTUNDO B229 (E) Solingen B51 (S)**	Lennepe Straße x Zur Böker-Höhe	**BUS.**654655/654 "Zur Böker-Höhe"	-m **400m**	HP OP OP	"Remscheid" 4km "Remscheid-Lüttringhausen" 5km **A1**
2	**A1 (N/S) KÖLN OSTERTUNDO**	Raststätte "Remscheid" **A1**	**BUS.**652 " Talsperre" (Eschbachtalsperre)	100m(N) +100m(E)] [	**TR TR**	**A46** 2km(N)(W): "Haan-Süd"

SOLINGEN

1	**A46 (E/W) B224(N) ESSEN**	Wuppertaler Straße	**BUS.**683 " Bergerbrühl"	-m	HP	5km(SW): "-Solingen / Langenfeld" **A3**
2	**L74 A46/B224 (N) ESSEN**	Cronenberger Straße x Küller Straße	**BUS.**605/694/685/CE64 "Stockenberg"	50-100m	P.ok	
101	**B229** Köln Leverkusen **A3 FRANKFURT**	Neuenkamper Straße x Bauermannskuhle	**BUS.**250/691 " Bauermannskuhle"	-m	HP!	

D WÜRZBURG

Tourist Information, Pavillon am Hauptbahnhof, 97070 Würzburg, 0931-37436

SRID-Reisen, Zwinger 6, 970707 Würzburg, 0931-52176

Mitfahrzentrale, ADM, Bahnhofplatz Ost, 97070 Würzburg, 0931-19440

1. Mainfränkisches Museum, Festung Marienberg, 0931-43016
2. Martin-von-Wagner-Museum, Residenz, Tor A, 0931-31288/31866
3. Mineralogisches Museum, Universität Würzburg, Am Hubland, 0931-888407
4. Röntgen-Gedächtnisstätte, Röntgenring 8
5. Städtische Galerie, Hofstraße 3, 0931-54534

Jugendgästehaus, Burkarderstraße 44, 97082 Würzburg 0931-42590, DB 3km

Camping Kalte Quelle, 17.3/27.11, Winterhäuser Straße 160 (A3), 97084 Würzburg-Heidingsfeld, 0931-65598, BUS.33 +2km(S), A3-TR Würzburg-Nord/Sud 4km

A: Autobahn, B: Bundesstraße

	A3 (E) (W) BEBRA/SULZBURG FRANKFURT	Rastnaus "Würzburg"	***TRAM*** 5 "Berner Straße"	150m(NW)(NE) Straßburger Ring 1 / 50m(W) Würzburger / hagener Straße +500m(E) // **A3 Sz. +500m**	***TR***(E)	**A3** "Würzburg" 3km
					TR(W)	
	A3 (E) (W) FRANKFURT NÜRNBERG B13 (E) Ansbach **B19 (S)** Schwäbisch Hall	Randersackerer Straße x Conradstraße	***BUS.*** 15/41/42/95 "Conradstraße"	100m	TP	
					NP ±P	
E01	**B19** Bergheim **B8 (E)** Rottendorf	Berliner Platz	***BUS.*** 12/20/21/25/26 "Berliner Platz."	50-100m	±P ®	
E02	**B27 (N)** Karlstadt	Veitshöchheimer Straße	***BUS.*** /1,3/19/22/27/52 "Pickel- m straße"		HP	
E05	**B13 (W) B8 (W)** Marktheidenfeld **B27 (SW)** Tauberbischofsheim	Leistenstraße x Saalgasse	***BUS.*** /47/48/49/51 "Leisten- m straße."		HP	

DK
EST
FIN
LT
LV
S
100 200 300 400
1:10 000 000 cm km
Hammerfest
Verdo
Kirkenes
Murmansk
Skibotn
Narvik
Gällivare
Pello
Kemi
Storuman
Luleå
Piteå
Raahe
Skellefteå
Oulu
Umeå
Vaasa
Kuopio
Trondheim
Östersund
Kristiansund
Ålesund
Jyväskylä
Sundsvall
Tampere
Tammerfors
Pori
Tyrku
ABO
Kotka
ST.PETERSBURG
Bergen
Söderhamn
Gävle
Hugesund
HELSINKI
Dalbruk
Tallinn
OSLO
Karlstad
Kopaaberg
Kapellskär
Uppsala
STOCKHOLM
Örebro
Nyköping
Norrköping
Stavanger
Skien
Lidköping
Jönköping
Grimstad
Mandal
Kristiansand
Skagen
Göteborg
Hanstholm
Ålborg
Randers
Århus
Odense
Esbjerg
Helsingborg
Karlskrona
Malmö
KØBENHAVN
Kiel
Rostock
St Peter
Cuxhaven
Lübeck
HAMBURG
Koszalin
Gdynia
Wladislawowo
Gdansk
Olztyn
Kaliningrad
Kaunas
Vilnius
Bialystok
Pärnu
Pskov
Salacgriva
Kulka
Ventspils
Jurmala
Riga
Liepaja
Daugavpils
Papesciema
Palanga
Klaipeda
Norrköping
Gotland
Oland
Bornholm
Kaliningrad Kosa
Frische Nehrung
Frischer Haff
Ostsee
Skagerrak
Kattegat
Öresund
Storebælt
Lillebælt
Vättern
Mälaren
Saimaa
Peipsi järv
Pskovi järv
Finska zaliv
Rigas zaliv
Vyborg
Narva
Nissan
Ladoga
Onega
Pechora
Kola
Murmansk
Kirkenes
Hammerfest
Narvik
Bergen
Stavanger
Oslo
Stockholm
Helsinki
Tallinn
Riga
Vilnius
Kaunas
Gdansk
Gdynia
Hamburg
Lübeck
Rostock
Kiel
Malmö
Göteborg
Odense
Esbjerg
Ålborg
Randers
Århus
Helsingborg
Karlskrona
Kristiansand
Stavanger
Bergen
Trondheim
Narvik
Murmansk
Pskov
Bialystok
Olztyn
Kaliningrad
Vilnius
Kaunas
Riga
Tallinn
Helsinki
St.PETERSBURG
Oulu
Luleå
Umeå
Vaasa
Kuopio
Jyväskylä
Tampere
Tyrku
Kotka
Pärnu
Salacgriva
Ventspils
Liepaja
Daugavpils
Klaipeda
Palanga
Papesciema
Kemi
Pello
Gällivare
Storuman
Östersund
Sundsvall
Söderhamm
Gävle
Uppsala
Kopaaberg
Karlstad
Örebro
Nyköping
Norrköping
Lidköping
Jönköping
Skien
Grimstad
Mandal
Kristiansand
Skagen
Göteborg
Hanstholm
Ålborg
Randers
Århus
Odense
Esbjerg
Helsingborg
Karlskrona
Malmö
KØBENHAVN
Kiel
Rostock
St Peter
Cuxhaven
Lübeck
HAMBURG
Koszalin
Gdynia
Wladislawowo
Gdansk
Olztyn
Kaliningrad
Kaunas
Vilnius
Bialystok
Kristiansund
Ålesund
Hugesund
Vyborg
Narva
Nissan
Ladoga
Onega
Pechora
Kola
Murmansk
Kirkenes
Hammerfest
Narvik
Bergen
Stavanger
Oslo
Stockholm
Helsinki
Tallinn
Riga
Vilnius
Kaunas
Gdansk
Gdynia
Hamburg
Lübeck
Rostock
Kiel
Malmö
Göteborg
Odense
Esbjerg
Ålborg
Randers
Århus
Helsingborg
Karlskrona
Kristiansand
Stavanger
Bergen
Trondheim
Narvik
Murmansk
Pskov
Bialystok
Olztyn
Kaliningrad
Vilnius
Kaunas
Riga
Tallinn
Helsinki
St.PETERSBURG
Oulu
Luleå
Umeå
Vaasa
Kuopio
Jyväskylä
Tampere
Tyrku
Kotka
Pärnu
Salacgriva
Ventspils
Liepaja
Daugavpils
Klaipeda
Palanga
Papesciema
Kemi
Pello
Gällivare
Storuman
Östersund
Sundsvall
Söderhamm
Gävle
Uppsala
Kopaaberg
Karlstad
Örebro
Nyköping
Norrköping
Lidköping
Jönköping
Skien
Grimstad
Mandal
Kristiansand
Skagen
Göteborg
Hanstholm
Ålborg
Randers
Århus
Odense
Esbjerg
Helsingborg
Karlskrona
Malmö
KØBENHAVN
Kiel
Rostock
St Peter
Cuxhaven
Lübeck
HAMBURG
Koszalin
Gdynia
Wladislawowo
Gdansk
Olztyn
Kaliningrad
Kaunas
Vilnius
Bialystok
Kristiansund
Ålesund
Hugesund
Vyborg
Narva
Nissan
Ladoga
Onega
Pechora
Kola
Murmansk
Kirkenes
Hammerfest
Narvik
Bergen
Stavanger
Oslo
Stockholm
Helsinki
Tallinn
Riga
Vilnius
Kaunas
Gdansk
Gdynia
Hamburg
Lübeck
Rostock
Kiel
Malmö
Göteborg
Odense
Esbjerg
Ålborg
Randers
Århus
Helsingborg
Karlskrona
Kristiansand
Stavanger
Bergen
Trondheim
Narvik
Murmansk
Pskov
Bialystok
Olztyn
Kaliningrad
Vilnius
Kaunas
Riga
Tallinn
Helsinki
St.PETERSBURG
Oulu
Luleå
Umeå
Vaasa
Kuopio
Jyväskylä
Tampere
Tyrku
Kotka
Pärnu
Salacgriva
Ventspils
Liepaja
Daugavpils
Klaipeda
Palanga
Papesciema
Kemi
Pello
Gällivare
Storuman
Östersund
Sundsvall
Söderhamm
Gävle
Uppsala
Kopaaberg
Karlstad
Örebro
Nyköping
Norrköping
Lidköping
Jönköping
Skien
Grimstad
Mandal
Kristiansand
Skagen
Göteborg
Hanstholm
Ålborg
Randers
Århus
Odense
Esbjerg
Helsingborg
Karlskrona
Malmö
KØBENHAVN
Kiel
Rostock
St Peter
Cuxhaven
Lübeck
HAMBURG
Koszalin
Gdynia
Wladislawowo
Gdansk
Olztyn
Kaliningrad
Kaunas
Vilnius
Bialystok
Kristiansund
Ålesund
Hugesund
Vyborg
Narva
Nissan
Ladoga
Onega
Pechora
Kola
Murmansk
Kirkenes
Hammerfest
Narvik
Bergen
Stavanger
Oslo
Stockholm
Helsinki
Tallinn
Riga
Vilnius
Kaunas
Gdansk
Gdynia
Hamburg
Lübeck
Rostock
Kiel
Malmö
Göteborg
Odense
Esbjerg
Ålborg
Randers
Århus
Helsingborg
Karlskrona
Kristiansand
Stavanger
Bergen
Trondheim
Narvik
Murmansk
Pskov
Bialystok
Olztyn
Kaliningrad
Vilnius
Kaunas
Riga
Tallinn
Helsinki
St.PETERSBURG
Oulu
Luleå
Umeå
Vaasa
Kuopio
Jyväskylä
Tampere
Tyrku
Kotka
Pärnu
Salacgriva
Ventspils
Liepaja
Daugavpils
Klaipeda
Palanga
Papesciema
Kemi
Pello
Gällivare
Storuman
Östersund
Sundsvall
Söderhamm
Gävle
Uppsala
Kopaaberg
Karlstad
Örebro
Nyköping
Norrköping
Lidköping
Jönköping
Skien
Grimstad
Mandal
Kristiansand
Skagen
Göteborg
Hanstholm
Ålborg
Randers
Århus
Odense
Esbjerg
Helsingborg
Karlskrona
Malmö
KØBENHAVN
Kiel
Rostock
St Peter
Cuxhaven
Lübeck
HAMBURG
Koszalin
Gdynia
Wladislawowo
Gdansk
Olztyn
Kaliningrad
Kaunas
Vilnius
Bialystok

DK ARHUS

Turistenbureau, Århus Rådhus, Park Alle, 8000 Århus-C, 86121600

Kilroy, Fredensgade 40, 8100 Århus-C, 86201144

Eurostop, Bogensgade 15, 861298889

"Pavillionen" Århus, Marienlundsvej 10 8240 Risskov, 86167298, DSB 3km

1. Camping Blommehaven, 7.4/10.9, Ørneredevej 35, 8270 Århus, 86270207, BUS.19
2. Camping Århus-Nord, 1.1/31.12, Randersvej 400, 8200 Århus-Skejby, 86231133, BUS.13/54

E45: Motorvej

1.00	***E45 (S) KOLDING***	Viby Ringvej x Ålaavej	***BUS.*** *12/92 Viby ringvej x Ålaavej*	50m	OP ⊗	4km(SW); no.50, ***E45*** ; Århus-S	
1.01	***15 (W)*** Silkeborg	Silkeborgvej x Viby Ringvej	***BUS.*** *51/17/1,8/90 Silkeborgvej x Viby Ringvej*	-m	HP ⊗		
1.02	***26 (NE)*** Viborg	Viborgvej x Hasle Ringvej	***BUS.*** *25 Viborgvej x Viby Ringvej*	-m	HP ⊗		
1.03	***180 (N) E45 (N)*** Ålborg	Vejlby x Randersvej	***BUS.*** *21/13/5,3/54 Vejlby x Randersvej*	-m	HP ⊗		
1.04	***15 (NE)*** Grænå Strand	Vejlby Ringvej x Grenåvej	***BUS.*** *7/8/9,2 Vejlby Ringvej x Grenåvej*	-m	HP ⊗		

E20: Motorvej

2.00	***E20 (W) KOLDING 43 (S)***	Dalumvej x ***E20***	***BUS.*** *21/22 Motorvej* ***E20***	200m(S)	OP OP P.ok	no.51, ***E20***	
2.01	***E20 (E) KØBENHAVN 60 (S) Svendborg***	Svendborgvej x ***E20***	***BUS.*** *41/P8 Motorvej* ***E20***	150m(S)	OP OP P.ok	no.50, ***E20***	

ODENSE

Turistbureau, Rådhuset, 5000 Odense, 66127520

Kilroy Travels, Pantheonsgade 7, 66177780

"Kragsbjerggården", 15.2/1.12, Kragsbjergvej 121, 5230 Odense M, 66130425

Camping DCU Odense, 25.3/24.9, Odensevej 102, 5260 Odense, 66114702, Odense-C 1km

1. Turistinformationen, Bernstoffsgade 1, 33111325
2. Use It, Rådhusteræde 13, 1466 København, 33156518

1. Kilroy Travels, Skindergade 28, 1159 København, 3314885
2. Bens Rejser, Frederiksberg Alle 18, 1820 København, 333557511

1. Interstop, Kör-Med-Centralen, Vesterbroagade 54a, 1466 København, 31232440
2. Interstop, Kjeln Langesgade 14, 2200 København N, 33330825

1. Det danske filmmuseet, Store Søndervoldstræde 4, 31576500
2. Dukketeatermuseet, Købmagergade 52, 33151579
3. Kunstindustrimuseet, Bredgade 68, 33149452
4. Medicinsk-historisk Museet, Bredgade 62, 35323800
5. Teaterhistorisk Museet, Christiansborg Ridebane, 33115176
6. Tøjhusmuseet, Tøjhusgade 3, 33937152
7. Zoologisk Museet, Universitetsparken 15, 35321000

1. "Amager", Vejlandsallé 200, 2300 København S, 32522908
2. "Bellahøj", Herbergvejen 8, 2700 Brønshøj, 31289715

1. Camping Absalon, 1.1/31.12, Korsdalsvej 132, 31410600, BUS.13, E47/E55 Rødovre +200m(E)(N)
2. Camping Bellahøj, 15.6/31.8, Hvidkildevej, 31101150, BUS.5/5H/7E/8/17E Ring.II
3. Camping Sundbyvester, 1.4/31.8, Kongelundsvej 54, Tårnby, Lufthavn 2km, 31581006, BUS.30/17E

E20/E47: Motorvej								
Z1 **E47 (S) RØDBY ODE/NSE E20 (W) RINGSTED ROSKILDE**	Vigers Vej x Ring II Fóle	***BUS.*** 6/21/23/133 Vigers Vej x Ring II Fóle	100m	1/8OP ® (NP)	***Z1*** "København-V" ***E47/ E55*** x 21: 5km	
Z2 **E47 (S) RØDBY ODE/NSE E20 (W) RINGSTED ROSKILDE**	Ellebergvej x Køge Landvej	***BUS.*** 6/133 Ellebergvej x Køge Landvej ***S-"Ellebjerg"***	~m ***100m***	HP ®	***Z1*** "København-V" ***E47/ E55*** x 21: 6km	
E01 **16 (N)** Frederiksværk	Hareskov vej x Dybylands vangen	***BUS.*** 67 Hareskov vej x Dybylands vangen	~ m	HPI	***16***	
E02 **19 (N)** Hillerød	Jyngby vej x Rovsingsgade +100m(N)]] [	***S-"Pryaken"*** ***BUS.39 Haraldsgaden x Hans.*** ***Knudsen Pl./ Lyngby Vej***	100m(S) +[+ 100m ***100m(N)***	OPI	***19***	
E26 / E47 / E55 ***Malmö Helsingborg Redby Gedser***	"Karlslunde" motorway services	***S-"Karlslunde-Strand"***	200m(S) Karlslunde Landvej +1,8km(SW) Karlslunde Strandvej +1,5km(N) Karlslunde Mosevej]] [200m(SW) // E20	***TR*** ***TR***	no.29: 2km no.30: 2km	

E

P

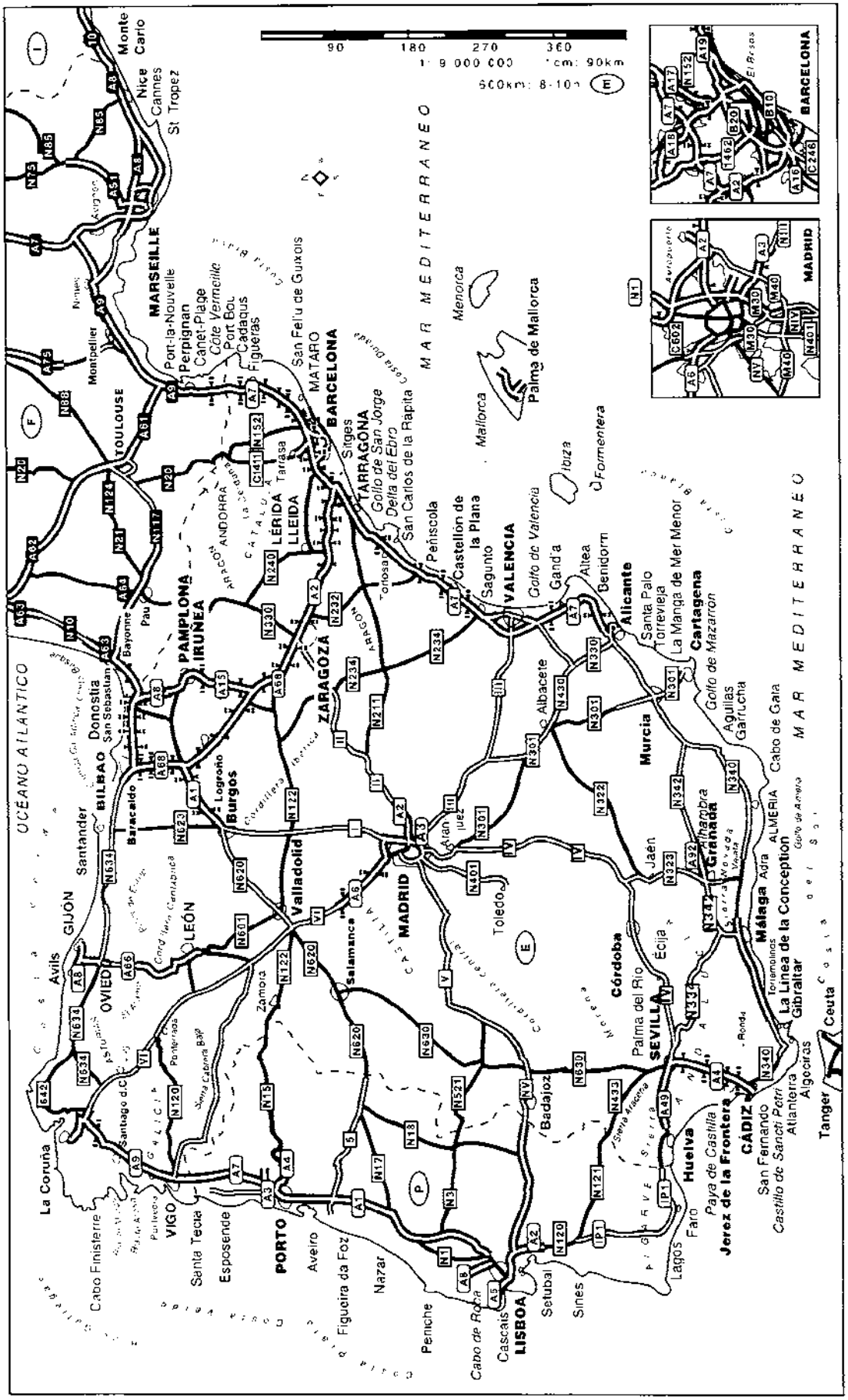

OCÉANO ATLANTICO
MAR MEDITERRANEO
1: 9 000 000
1cm: 90km
600km: 8-10h
90
180
270
360
La Coruña
Cabo Finisterre
VIGO
Santa Tecla
Esposende
PORTO
Aveiro
Figueira da Foz
Nazar
Peniche
Cabo de Roca
Cascais
LISBOA
Setubal
Sines
Lagos
Faro
Huelva
Jerez de la Frontera
CADIZ
San Fernando
Castillo de Sancti Petri
Atlanterra
Algeciras
Tanger
Ceuta
Gibraltar
La Linea de la Conception
Málaga
Adra
ALMERIA
Cabo de Gata
Aguilas
Garrucha
Golfo de Mazarron
Cartagena
La Manga de Mer Menor
Torrevieja
Santa Palo
Alicante
Benidorm
Altea
Gandia
Golfo de Valencia
VALENCIA
Sagunto
Castellón de la Plana
Peñiscola
San Carlos de la Rapita
Delta del Ebro
Golfo de San Jorge
TARRAGONA
Sitges
BARCELONA
MATARO
San Feliu de Guxols
Figueras
Cadaqus
Port Bou
Côte Vermeille
Canet-Plage
Perpignan
Port-la-Nouvelle
MARSEILLE
Montpellier
TOULOUSE
Nice
Cannes
St Tropez
Monte Carlo
Menorca
Mallorca
Palma de Mallorca
Ibiza
Formentera
ANDORRA
LÉRIDA
LLEIDA
Tarrasa
ZARAGOZA
PAMPLONA
IRUÑEA
Bayonne
Pau
Donostia
San Sebastian
BILBAO
Baracaldo
Santander
Logroño
Burgos
Valladolid
LEÓN
OVIEDO
GIJÓN
Avils
Santiago d.C.
Pontevedra
Zamora
Salamanca
MADRID
Aranjuez
Toledo
Albacete
Murcia
Granada
Alhambra
Jaén
Córdoba
Écija
Palma del Rio
SEVILLA
Ronda
Badajoz
F
E
P
I
BARCELONA
MADRID

ALICANTE

Oficina de Turismo
Explanada de España 2, 03002 Alicante
96-5200000

S TIVE, Avenida Aguilera 1, 03007 Alicante, 96-5900770 / 5900773

Albergue de Juventud "La Florida" Alicante, Avenida Orihuela 59, 03007 Alicante, 96-5113044, Alicante RENFE 2km

Camping Bahia, 15.3/15.10, Avenida Costa blanca 16, 96-5262332

S 1. Oficina de Turismo Juvenil, TIVE, Calle Calàbria 147, 08015 Barcelona, 93-4838378
2. Viva Youth, Calle Rocafort 116-122, 08015 Barcelona, 93-4838378

BARCELONA

E

1. Oficina de Turismo, Gran Vía de las Cortes Catalanes 658, 08010 Barcelona 093-3017443
2. Oficina de Turismo Juvenil, TIVE, Calle Calàbria 147, 0815 Barcelona, 93-4838378

1. Albergue de Juventud, 28.12/23.12, Passeig Mare de Déu del Coll 41-51, 08023 Barcelona, 93-2105151
2. Alb. de J., Passeig Pujades 29, 08018 Barcelona, 93-3003104
3. Albergue de Juventud, Numancia 149-151, 24.12/3.1, 08029 Barcelona, 93-4102309
4. Albergue de Juventud, 1.7/30.9, Duquesa d'Orleans 58, 08034 Barcelona, 93-2050961

1. Camping Cala-Gogo-El Prat, 1.2/30.11, Carretera Playa de El Prat, El Prat de Llobregat, 93-3794600, BUS. Barcelona 10km
2. Camping Masnou, 1.1/31.12, Carretera N-II km 633/A7 no.13, Masnou, 93-5551503, RENFE Barcelona 15km

A7: Autopista, N330: Autovía, N332: Carretera

⊙	→								
E1	***A7 VALENCIA N332 Playa de San Juan***	Avenida Juan Bautista Lafora x Hotel Melia	***BUS.***C-3 "Hotel Melia Alicante"	-m	HP!				
E2	***A7 MURCIA N330 ALBACETE***	Av. Gonzales Sorolla x Av. Alcalde Lorenzo Corbonell	***BUS.***A/C Avenida Alcalde Lorenzo Carbonell x Santa María Mazarello	100m	P, OK ⊗				

A7/A17: Autopistas (peaje), BV1462: Autopista (peaje), C246: Autovía, N: Carretera

⊙	→								
E1	***A7 (E/W) PERPIGNAN A7 VALENCIA LLEIDA***	Area de Servei Bellaterra	***RENFE***-Estació de Sant Andreu ***+BUS.***1,298 "Bellaterra" x ***BUS.***1,298 ***RENFE-Bellaterra***	500m(S) +1km(SE) →San Cugat del Vallès] [100m(E) // ***A7*** (Nr/Sb)	***TR TR***	2km(E): ***A18*** x ***A7*** 3km(W): ***BV1462*** x ***A7***			
E2	***A7 (NE)***	Area de Servei	***RENFE***-Montcada i Reixac	1km(E) →***A17*** +200m	***T T***	2km(N): "Martorelles" 6Km ***B20*** x ***A17***			
E1	***A7 (E/W) A7 VALENCIA N11 (N)***	Av. Diagonal x Carrer de Manuel Ballbé +500m(NW)	***METRO.***"Zona Universitaria"	500m(NW) Avenida Diagonal	OP →→	200m(NW): ***A2*** x ***B20***			
E2	***BV1462 (N) TARASSA LLEIDA***	Via Augusta x Plaza de Barràs +100m(N) ***BV1462*** (peaje)	***BUS.***56 "Plaza de Barràs"	150m(N) // ***BV1462***, Ez	peaje ⊢	100m(S): ***BV1462*** x ***B20***			
E3	***A76/C-246 (W) A7 VALENCIA N11 (N)***	Passeig de Josep Carner x Passeig de Montjuic	***BUS.***1,8/36,6/784 Avenida del Paral·lel x Passeig de Josep Carner	100m(W) Passeig de Josep Carner	⊗ NP	200m: ***B10*** "Rambla"			
E4	***A19 (E) MATARÓ***	Via de les Corts Catalanes x Carrer de Padilla	***BUS.***7,62 Via de les Corts Catalanes x Carrer de Zamora	100m	⊗ NP	150m(E): Plaza Glòries Catalanes			
E5	***A7(NE) PERPIGNAN***	Av. Meridiana x Carrer de Sòcrates	***BUS./METRO.***"Ribera i Puig" / ***RENFE***-S. Andreu Arenal"	100m(N) Avinguda Meridiana	OP	2km(NE): ***B20/A17/ A18***			
E6	***N152 (N) Pirineos***	***N152*** x Carer de Penescola (La Trinitat) ***N152*** (La Trinitat)	***BUS.***40/62/76/97 N152 x Carer de Penescola +200m ***BUS.***N1,N5,N6,N7,N8 ***METRO.***"**Trinitat Vella**"	200m(NE) ***N152*** ***200m(NE) Carrer d'Ausona/ Carrer de Penescola +200m(NE) N152***	T! P	2km(N): ***N152*** x ***A17***			
E7	***A76/C-246 (W) A7 VALENCIA N11 (N)***	Avenida de la Gran Vía	***BUS.***5	100m	NP NP NP				

Oficina de Turismo, Plaza Arriaga s/n, 48005 Bilbao, 94-4160022

S TIVE, Calle Gran Vía 50-7, 48011 Bilbao, 94-4414277

Comparte Coche, Calle Alzada de Eguia 34, Villa Piedad 2 izq, 20012 San Sebastián

1. Museo Arte Moderne Guggenheim, Alda de Mazarredo 63, 4ºdcha, 94-4232799
2. Museo Taurino, Martín Agüero 1, 94-4448698
3. Museo de reproducciones artísticas, Conde de Mirasol, 94-4157673

Oficina de Turismo, Marqués de San Esteban 1 33206 Gijón, 98-5213385, 5346046

Oficina de Información Juvenil, Calle Enrique Martínez 1, 33205 Gijón, 98-5133676

1. Museo Etnografico del Pueblo de Asturias, 98-5332244
2. Museo Evaristo Valle, Plazoleta de Villamanín, Somió, 98-5334400

AJG, Camino de los Caléros, 98-5160673

1. Camping Gijón, 1.6/30.9, Carretera de Providencia, Las Caserías-Somió, 98-5365755, Gijón 1km
2. Camping Municipal, Curva del Infanzón, Carretera no. 632, 98-5133890

A9/A68: Autopistas (peaje), BI 632/B 63: Carretera

A8 **SANTANDER** **A8** DONOSTIA S.SEBASTIAN	Avenida Arana Goiticoa x Eguidazu x Zunzunegui/ Alameda de Urquijo			NP ⊗	1km(S) : "Bilbo-Centro/Plaza Sagrado Corazon"	
A8 DONOSTIA **S.SEBASTIAN** **A68** ZARAGOZA **A68** BURGOS SANTANDER	Juan de Garay x Xavier pról. de Zabala		0-100m **200m(S)**	±P ok ⊗ **OP**	300m(S) : "Bilbo-Centre/Plaza zabal-Gurui"	
BI-636 (SW) **Balmaseda**	Avenida de Montevideo x Cia Olevarga	**BUS**.58: Avenida de Montevideo x Cia Olevarga	0-100m	P.ok		
A8 (E) DONOSTIA S.SEBASTIAN **BI-631 (N)** Murgia	Avenida de Zumalacarregui x Plaza Euskadi/ Avenida Ernesto Ercoreca+500m)	**BUS**.04/30/40/62 Avenida de Zumalacarregui x Plaza Euskadi/ Avenida Ernesto Ercoreca +500m)	-m 20m	HP ⊗		

A66: Autopista (peaje)

A66 OVIEDO AVILES	Sainz Crespo x Plaza del Humedo	**BUS./RENFE**-Estacion Feve y Renfe	100m(S) +50m(W)	P.ok ⊗		
Santander	Carretera de Santander x Carretera Pimentel/ Cerdeje	**BUS**.10/18/26 "la Gula"	200m(SE) →Santander	P.ok| div.P		
Pola de Siero **(S)**	Carretera de Cayares x Avenida Hermanos Felgueroso	**BUS**.19 "Alto de Cayares"	100m	P.ok ⊗		

GRANADA

Oficina de Turismo
Corral del Carbón s/n, Mariana Pineda
18009 Granada, 958-225990

TIVE, Calle Martínez Campos 21, 18002
Granada, 958-521131/250211

Iberstop, ADM, Calle Elvira 85, 18010
Granada, 958-292920

1. Albergue de Juventud Granada, Ramón y Casal 2
18003 Granada, 958-284306, RENFE 2km
2. Albergue de Juventud, Camino de Ronda 171, 18003 Granada, 958-272638

1. Camping Sierra Nevada, 1.3/1.11, Avenida Madrid 107, Granada, 958-150062, BUS., N323 no.126 "Almajayar" +2km(S)
2. Camping Maria Eugenia, 1.1/31.12, Carretera Granada-Malaga km 286, 958-200606, Granada 4km

MADRID E

1. Oficina Municipal de Turismo, Plaza Major 3, 91-2665477
2. Oficina de Turismo, Torre de Madrid, Plaza de España s/n, 91-5412325
3. Oficina de Turismo, Duque de Medinacelli 2, 28014 Madrid, 91-4294951
4.Oficina de Turismo, RENFE-Chamartín, 91-3159976

TIVE, Fernando el Católico 88, 28015 Madrid, 91-5437412

1. Nuevos Viajes, 01-3083098
2. Auto Compartido, Calle Carretas 33, 3° izq. oficina 6, 28012 Madrid, 91-5227772/5314028

1. Calle Santa Cruz de Marcenado 28, Madrid, 91-5474532
2. Albergue de Juventud, Casa de Campo, Madrid, 91-4635699

1. Camping Madrid, 1.1/31.12, Carretera N-I, km 11, salida 12, 28050 Madrid, 91-3022835.
2. Camping Osuna, 1.1/31.12, Avenida de Logroño s/n Ruta al Aeropuerto N-II km 8, Alameda de Osuna, 28042 Madrid, 91-7410510, BUS

A92/N323/N342: Autovía

E1	***N232 MADRID***	Carretera de Jaén x Avenida Pedro Francisca Dalman	***BUS.*** 3/5 "Carretera de Jaén 1" (Alcampo)	50m(W)	P	3km(W): Circonvalación, Salidas ***N323/E902/ A92*** no.1/26
E2.2	***N342 (W) SEVILLA N323 MADRID***	Avenida de Andalucía x Calle Cruz del Sur	***BUS.*** 4/10 "Cruz dd Sur" x Avenida de Andalucía	50m(E) Calle Cruz del Sur	±P (NP) ⊗	4km(W): no.127 ***N323/E902***
E3	***Motril (S)***	Cruz de Carniceras	***BUS.*** 2 "Centro Comercial Neptuno"	100m(S)	P.ok	no.132: "Recogidas/ Centro" ***N323/E902***
E10	***Sierra Nevada***	Carretera de Sierra Nevada x Po. de las Palmas +100m	***BUS.*** 3/13 "Carretera de la Sierra no.11"	100m	±P	

A6: Autopista (peaje), A3: Autopista, N/NIN/NIV: Autovía, N: Carretera

E1	***N/ BURGOS N/ ZARAGOZA***	Avenida America x Avenida Francisco Silvela	***BUS.*** 12 ***METRO.*** ***4/6/7/8 Avenida de América***	-m ***50m***	HP ⊗	1km(NE): ***M30 x NII***
E2	***N/ BURGOS Colmenar (Vieja)***	Paseo Castellana x Paseo Angel de la Cruz	***METRO.*** 9 "Cuatro" ***BUS.*** 5/11/40 Plaza de Cuzco	50m	NP ⊗	3km(N): ***M30***
E3	***A6 (NW) VALLADOLID***	Av. Princesa x Arco de la Victoria / Moncloa	***METRO.*** 3/6 "Moncloa" ***BUS.*** 1/6/46/61/82/83/132/G Arco de la Victoria	50m	NP ⊗	
E4	***A6 (NW) VALLADOLID***	Gasolinera ***A6*** x Hipodromo (Salida no.8 100m)	***METRO.*** 6 "Ciudad Universitaria" +***BUS.*** Hipodromo/Servicio	T(N)	no.8 ***A6***	
E5	***N/ Badajoz TALAVERA***	Cueste San Vicente (***NV***) x Bailen/Arriaza	***METRO.*** 3/10 "Plaza España" ***BUS.*** ***46/75/138/146/C.*** Cuesta San Vicente (***NV***) x ***Bailen/ Arriaza***	100-200m(SW) Cueste San Vicente (***NV***) ***50m***	P.ok P.US P.	
E6	***A3 VALENCIA***	Pl. Conde Casa x Rte del Mediterraneo	***METRO.*** 6 "C. del Casaly" ***BUS.*** ***14/32/63/143/145/E***	0/100m	P.ok ⊗	
E7.2	***N/ (SE) SUR ALGECIRAS***	Paseo Santa María de Cabeza x Paseo Esperanza	***BUS.*** 5/60 Paseo Santa María de Cabeza x Paseo Esperanza ***METRO.*** ***"Acacias"***	-m ***700m(SE) Paseo Esperanza***	⊗	
E8	***A3 VALENCIA***	Gasolinera NII (Vallecas)	***BUS.*** E. Complejo Politecnica Arpoleda, Gasolinera N-III, Vallecas	200m(N)	T T	100m: C. Vallecas x NIII: "Vallecas" ***N-III***

A66: Autopistas (peaje)

E1	***A66 GIJON AVILES Santander***	***A66*** x Victor Chávarri	***BUS.2*** (-hospital) ***BUS.2*** ***Avenida de Pumarín x General Elorza***	100m ***300m(SE) General Elorza***	ok ⊗		
				200m(E)	***OP⊗***		
E2	***A66 LEON Madrid***	Plaza de Castilla x Avenida de Leon	***BUS.2***/39/10/11 Plaza de Castilla	100m	P.ok		
E13	Mieres ***(S)***	Oconda de Circonvallacion (Sur) x San Lazaro	***BUS.3***/5/10 Oconda de Circonvallacion (Sur) x San Lazaro		⊗		
E102	Galicia ***(W)***	Avenida Fuertes Acevedo x Avenida de Julia Clavería	***BUS.4*** Avenida Fuertes Acevedo x Avenida de Julia Clavería ***BUS.1*** Acevedo x Claveria	-m ***100m***	HP ***P.ok***		

E1	***N635/ N634 (S/E) BILBAO N/E/S Burgos***	Calle de Castilla x Marques de la Hermida (-100m)	***BUS.4***C2 "La Marga"	-m	P.ok ⊗		
E13	***N623*** Burgos	Eduardo Garcia x Jerónimo Sainz de la Maza	***BUS.4***C1/4C2 "Sainz de la Maza"	100m	P.ok		
E102	***N611/A67(W)*** Oviedo Palencia	Avenida Valdecilla x Calle de Rosa/ Mimosa (Centro Medico Nacional)	***BUS.3*** Centro Medico National	-m	HP!		

E OVIEDO

Oficina de Turismo, Plaza de Alfonso II El Casto 6, 33003 Oviedo, 98-5213385

S TIVE, Calle Calvo Sotelo 5, 33007 Oviedo, 98-5236058

"Ramón Menéndez Pidal", Calle Julián Claveria s/n, Oviedo, 98-5232054

1. Catedral, Plaza Alfonso II el Casto, 98-5221033
2. Museo de Bellas Artes de Asturias, "Palacio Velarde" Santa Ana 1, 98-5212057
3. San Miguel de Lillo y Santa del Naranco, Avenida Monumentos s/n, 98-5295685

SANTANDER

Oficina de Turismo, Estación Marítima 39001 Santander, 942-310708

S TIVE, Calle Canarias 2-bajo, 39007 Santander, 942-332215

Alberguе de Juventud, "San Rafael" Santander 1.7/31.8, Gómez Oreña 5, Santander, 942-227031

1. Camping Municipal Bellavista, 1.1/31.12, Carretera Sardinero El Faro, Santander, 942-274843, Santander 2km
2. Camping Cabo Mayor, 1.5/30.9, Carretera Sardinero al Faro s/n, 942-391542, Santander 2km

SEVILLA

1. Oficina Municipal de Turismo, Paseo de las Delicias 9, Ed. Costurero de la Reina, 95-4234465
2. Oficina de Turismo, Sevilla RENFE-Santa Justa, 95-4414111

TIVE, Calle Jesús de la Veracruz 27, Local, 41002 Sevilla, 95-4906022

Iberstop, Calle Gonzalo Cuadrado 49, 41003 Sevilla, 95-44907582

Albergue de Juventud Sevilla, Calle Isaac Peral 2 41012 Sevilla, 95-4613150, RENFE-7km, BUS.34

1. Camping Sevilla, 1.1/31.12, Carretera N-IV, km 534, 95-4514379, BUS.
2. Camping Club de Campo, 1.1/31.12, Avenida de la Libertad 13, Carretera Sevilla-Dos Hermanas km 5, 95-4720250, BUS. Dos Hermanas

A4: Autopista (peaje), A49/A92N/IV/N334: Autovía, N630/S111: Carretera

E 1	**N630 Badajoz MÉRIDA HUELVA**	Carretera a Huelva x Plaza Partocinto	***BUS.*** 12 Carretera a Huelva x Plaza Partocinto	20m(W)	Pok ®		
E 2	**A4/ N IV CÁDIZ**	Av. de la Palmera x Eche Camina (Guadaira)	***BUS.*** 5/72 Avenida de la Palmera x Eche Camina	-m ***100m(S)***	PP ***T***		
E 3	**N334/A92(E) GRANADA MÁLAGA**	Av. de Andalucía x Rondo de Circonvalación Avenida Utrera Ronda	***BUS.*** 2/17 Avenida de Andalucía x Rondo de Circonvalación Avenida Utrera Ronda	50m(E) +50m(S)	P.ok (HP) PP		
E 4	**N IV MADRID CÓRDOBA**	Av. de Kansas City x Tábor/Calle José Langrillo	***BUS.*** 7/0 Avenida de Kansas City x Tábor/Calle José Langrillo	-m	HP P.ok		
E 10.1	San Jerónimo ***(E)***	Puente de San Jerónimo x Caller del Torneo	***BUS.*** 1/0 Avenida S. Pizjuán Don Fadrique x Calle Topacio	200m(E) +200m(S) →Puente de San Jerónimo	P.ok		
E 10.2	***S111 (E)*** Brenes	Calle del Doctor Fedriani x Pedro Gaul Viladi	***BUS.*** 1/0 Calle del Doctor Fedriani x Pedro Gaul Viladi	100m	P.ok (HP)		

A7: Autopista (peaje), N/IIN/332: Autovía, C234/V15: Autovía

E 1	**A7 (N) BARCELONA**	Avenida de Catalunya x Avenida Primado Reig	***BUS.*** 31 Avenida de Catalunya x Avenida Primado Reig	30m	NP ®		
E 2	**C234 Lliria**	Avenida Merédez Pidal x Puente de los Glorias Valencianas	***BUS.*** 3/72/90/82 Avenida Merédez Pidal x Puente de los Glorias Valencianas ***METRO.1/2 "Túria"***	-m ***150m(NW)***	HP ®		
E 3	**N/II MADRID**	Avenida de las Tres Cruces x Ford	***BUS.*** 70/71 Avenida de las Tres Cruces x Avenida del Ford	10m	NP ®		
E 4	**A7/ N332 ALICANTE GRANADA**	Plaza Manuel Sanchís Guarner x Avenida de Ausias March ***A7/N332***	***BUS.*** 2/98 Plaza Manuel Sanchís Guarner x Avenida de Ausias March ***A7/N332***	100m(S) Avenida de Ausias March	P PP div.P		
E 5	***V15 Saler***	Plaza Montsolivente x Avenida de la Plata	***BUS.*** 13/14/18 Avenida de la Plata x Escultor Jose Capuz	150m(NE) Avenida de la Plata +100m(N)	NP ®		

VALENCIA

E

Oficina de Turismo, Calle de la Paz 48 46003 Valencia, 96-3942222

TIVE, Calle Hospital 11, 46001 Valencia, 96-3869881

Valencia-stop, Auto compartido, Calle Literato Azorín 13, 96-3347862 m/v 17-19h

Albergue Juvenil La Paz, 1.7/15.9, Avenida del Puerto 69, 46021 Valencia, 96-3617459

1. Camping El Saler, 1.1/31.12, Carretera Nazaret-Oliva km 6,9 Pinedo, 96-1830036, Valencia 4km, BUS
2. Camping La Brasa, 1.1/31.12, Playa la Puebla de Farnals, Puebla de Farnals, 96-1460388, Valencia 10km

Oficina de Turismo, Plaza de Zorrilla 3, 47001 Valladolid, 983-351801

TIVE, Calle Jesús Rivero Menesses 2, 3º, 47014 Valladolid, 983-354563

1. Museo Nacional de Ecsultura, Cadenas de San Gregori 1, 983-253016
2. Catedral y Museo Diocesano, Arribas 1, 983-304362
3. Archivo de la Real Chancillería, Chancillería 4, 983-254746

Albergue de Juventud "Rio Esgueva" Valladolid 1.7/31.8, Paseo Cementerio 2, Valladolid 983-251550/340044, RENFE-Norte 2km

1. Oficina de Turismo, Torreón de la Zuda, Glorieta Pio XII s/n, 976-393537

TIVE, Residencial Paraíso 4-Local 40, 50008 Zaragoza, 976-218315

1. Museo de Bella Artes, Pza de los Sitios 6, 976-222181

Albergue de Juventud "Baltasar Gracian", 1.9/31/12, Calle Franco y López 4, 50005 Zaragoza, 976-551387

Camping Casablanca, 1.4/15.10, Biel, Barrio de Valdefierro, Zaragoza, 976-753870, BUS. Barrio de Valdefierro, Zaragoza 2km

N620: Autovía, CL601/N122/N610: Carretera

E1	***N620 BURGOS***	Puente Mayor x Avi de Burgos					NP ⊗		
2	***N620 TORDESILLAS Salamanca***	Avenida de Salamanca x Avenida del Puente Colgante					±P ok ⊗		
101	***N601*** León	Avenida de Gijón x Calle Marena		***BUS.6/17*** Avenida de Gijón x Calle Marena	-m		HP		
102	***N601*** Madrid	Calle del Arco de Ladrillo x Calle Alfarez Provisional		***BUS.10*** Calle del Arco de Ladrillo x Calle Alfarez Provisional	20m ***50:0m(S): N403/601***		P ok ⊗ ***PP***		
103	***N122*** Soria ***(E)***	Calle San Isidro x Carretera de Circonvalación		***BUS.13*** Calle San Isidro x Carretera de Circonvalación	50m		P ok ⊗		
104	***CL601*** Segovia	Avenida de Segovia x Carretera de Circonvalación					P ok ⊗		

A2/A68: Autopista (peaje), A2: Autopista, NII: Autovía, N132/N232: Carretera

E1	***A68 LOGOÑO A2 LLEIDA BARCELONA N232 Huesca***	Valle de Broto x Avenida de los Pirineos		***BUS.2/9*** Valle de Broto x Avenida de los Pirineos	100m		PP ⊗	1k:m(N): ***A68*** x Avenida de los Pirineos	
2	***A68 PAMPLONA***	Paseo María Agustín x Fuenterrabía		***BUS.21/22/31*** Paseo María Agustín x Fuenterrabía	100m		NP ⊗	***A*** 20m	
E3	***A232 LOGOÑO A2/NII MADRID***	Avenida de Navarra x Camino Miraflores		***BUS.25/28*** Avenida de Navarra x Camino Miraflores	100:m(NE) Carretera Logroño +[ ]-20m		TP P		
E4	***A2/NII MADRID***	Carretera Madrid x Vía de la Hispanidad		***BUS.24/36*** Carretera Madrid x Vía de la Hispanidad	-m		HP ⊗		
101	Valencia ***(SW)***	Vía Iberica x Vía de la Hispanidad		***BUS.30/45*** Vía Iberica x Vía de la Hispanidad	-m		HP ⊗		

1. “Agnes” youth hostel, Narva Maantec 7, tel 438970, $13,-
2. “Barn” youth hostel, Viru 1, tel 313853, $15,-, tel. 6313252
3. “Aia Hostel”, Aia tänav 8, tel 499134, EEK 150,-
4. Vikerlase tänav 15-148, tel 6327781, EEK 90,-

5. Hitch-hikers home base via www.autostop.lt

1. “Kloostrimetsa”, Kloostrimetsa 56a, tel 239191
2. “Poleo”, road from Parnu, Motel-restaurant, centrum 10km, tel 493294

1	**A4 Pärnu 11 Kelia**	Pärnu mnt x Maximarket (Voskila)	**BUS.**19/27/L11/113/117/119/190 “Laagri”	-m **200m(S) Pärnu mnt: PP / T**	HP P,OK	
2	**A4 Pärnu 11 Kelia**	A4 x 11 (ring road)	**BUS.** “Kanama”	- m / 100m	HP PP	
3	**A2 Tartu**	Tartu mnt x Lennujaama tee	**BUS.**2/62 “Lindaküv”	-m **500m(SE) Tartu mnt**	HP) **PP)**	
4	**A1 Narva St PETERBURG**	Peterburi Tee x Pae	**BUS.**12/55,64/100/102/104/106/139/134/143/ “Pae”	-m	HP	
5	**A1 Narva St PETERBURG**	Peterburi Tee x Lagedi Tee +200m(E)	**BUS.**286 “Pirita Jõgi”	150m(B) across bridge	PP	after crossing with ring road 11

F

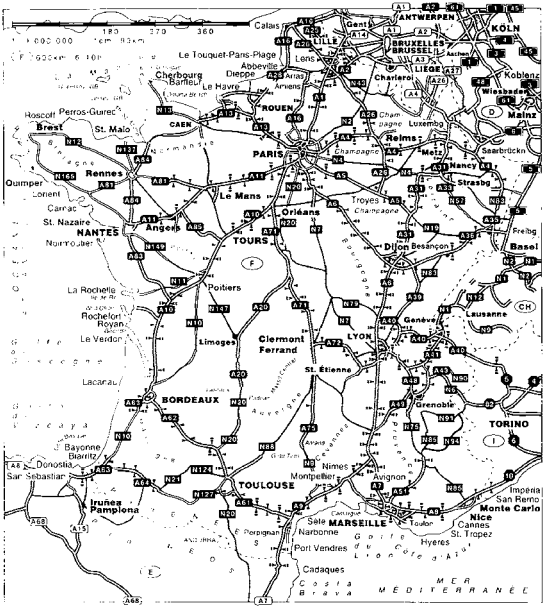
Calais
Gent
ANTWERPEN
KÖLN
LILLE
BRUXELLES
BRUSSEL
Le Touquet-Paris-Plage
Lens
Abbeville
Cherbourg
Barfleur
Dieppe
Arras
Le Havre
Amiens
Charleroi
LIEGE
Koblenz
Wiesbaden
Mainz
Roscoff
Perros-Guirec
Brest
St. Malo
CAEN
ROUEN
Reims
Luxembourg
Metz
Saarbrücken
PARIS
Rennes
Quimper
Lorient
Carnac
Le Mans
Nancy
Strasbg
Troyes
Orléans
St. Nazaire
NANTES
Angers
TOURS
Dijon
Besançon
Freibg
Basel
Noirmoutier
La Rochelle
Poitiers
Rochefort
Royan
Le Verdon
Lausanne
Genève
Limoges
Clermont Ferrand
LYON
St. Étienne
Lacanau
BORDEAUX
Grenoble
TORINO
Bayonne
Biarritz
Donostia
San Sebastian
Montpellier
Nîmes
Avignon
Iruñea
Pamplona
TOULOUSE
Imperia
San Remo
Monte Carlo
Sète
MARSEILLE
Toulon
Nice
Cannes
St. Tropez
Narbonne
Perpignan
Port Vendres
Hyeres
Cadaques
Costa Brava
MER MEDITERRANEE

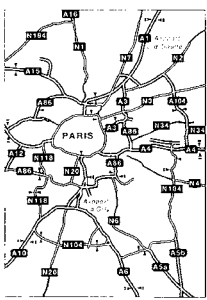
PARIS

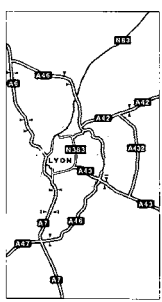
LYON

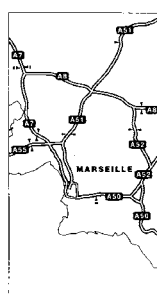
MARSEILLE

ANGERS

1. Office de Tourisme, Place du Prés. Kennedy, Angers, 0241886993
2. CROUS, 35 Boulevard du Roi René, Angers, 0241235169

CROUS, 35 Boulevard du Roi René, Angers, 0241871135

Autostop >Paris, 0241860866

Auberge de Jeunesse, 3 Rue Darwin, Angers, 0241720020

Camping Lac de Maine, 10.2/20.12, Avenue du Lac de Maine, CD 111 Route de Pruniers, 41730503, BUS.6/26 N23 Lac de Maine +2km(S)

CAEN F

Office de Tourisme, Hôtel d'Escoville, 14 Place Saint-Pierre, 14300 Caen, 0231271414

CROUS, Université de Caen, 23 Avenue de Bruxelles, Caen, 0231937017

Residence Robert Reme, 1.6/30.9, 68 Rue Eustache Restout, 14300 Caen, 0231521996, SNCF 2km

Camping Municipal, 1.5/30.9, Route de Louvigny (RD.212), 14000 Caen, 0231736092, BUS.

A: Autoroute, N: Route nationale

A 11 (NE) LE MANS	Voie des Berges x Pt de la Haute Chaire	***BUS.*** 5/9 Place St. Serge	100m(NW)	⊗I NP			
N 23 (W) A 11 NANTES	Voie des Berges x Pt de la Basse chaire	***BUS.*** 1/3/6/8/15/16 Gare Routière/Château	100m(NW)	⊗I NP			
N 162 (NW) Laval	Rue René Gasnier x Chemin du Champs des Martyrs	***BUS.*** 3 "Pépinières" ***BUS.19 "Champs des Martyrs"***	100m(NE) +20m(SW) *-m*	HP			
N 23 (NE) Le Mans	Avenue Victor Chatenay x Boulevard Gaston Birge	***BUS.*** 12 "Birge"	-m	HP P			
N 147 (S)(NE) Saumur **Tours**	Av. Montaigne x Centre Commercial "Géant"	***BUS.*** 4/7 "Montaigne"	300m(SW) Avenue Montaigne	P.ok OP OP		1k m(E): "Angers-Centre" N147	
N 160 (S) Cholet	Av. M. Lattre de Lassigny x N 260	***BUS.*** 8 "Trois Pardoisses"	-m	HP		N160	

A: Autoroute, BP: Boulevard périphérique (ceinture Caen), N: Route nationale, D: Route secondaire

D 7 (N) Luc-s-M BP (E) ROUEN A 13 ROUEN N 13 Paris N 175 Pont l'Evêque Avranches Rennes (SW) N 13 Cherbourg	Avenue de la Côte de Nacre x Rue de Colville	***BUS.*** 5/6/7 "Hotel des Impots"	100m(N)	HP! P!		500m(N): ***D7 x BP***	
D 515 (NE) N 13 (E) Paris	Avenue Georges Clemenceau x Rue du Puits Picard	***BUS.*** "Hôpital"	300m(E) Avenue Georges Clémenceau	±P.ok		100m(E) ***D515 x BP*** (N413)	
N 13 (E) Paris	Avenue du Paris x Chaussées de Courcelles	***BUS.*** 12 "Route de Paris"	-m 100m	HP TP ®			
N 158 (S) Le Mans	Rue de l'Aviation x Rue de Falaise	***BUS.*** 6/1/0/18 "l'Aviation" x Rue de Falaise	div	div P.ok			
D 562 (S) Condé-s-N	Avenue d'Harcourt x Rue de la Grace de Dieu	***BUS.*** 5 "Brasserie"	-m	HP P			
A 13 PARIS Caen 5km	"Giberville" ***A 13***	***SNCF***-Caen +***BUS.*** 1/20 Giberville (Rte N175)	500m(S) –Cagny/Grentheville	***T T***		***A 13*** "Troan" (30) "Mondeville" (31) 3km	

F BORDEAUX

1. Office de Tourisme,
12 Cours du 30 Juillet, 33080 Bordeaux,
0556006600
2. Antenne Gare St. Jean, 0556916470
3. CROUS Voyage, Campus de Talence-
Resto U. nº2, Bordeaux, 0556807187

CROUS Voyage, Campus de Talence-
Resto U. nº2, Bordeaux, 0556807187

1. Provoya, 77 Cours de l' Argonne,
33000 Bordeaux, 0557959111
2. Allo-stop, 59 Cours Pasteur, 33000
Bordeaux, 0557959111

1. Musée des Beaux-Arts, Cours d'Alberte, 0556101693
2. Musée des Arts Décoratifs, Hôtel de Lalande, 39 Rue Bouffard,
0556101562
3. Musée d'Histoire Naturelle, Hôtel de Lisleferme, 5 Place Bardineau, 0556482986
4. d'Art Contemporain, Entrepôt Lainé, Rue Foy, 0556482986
5. Musée d'Aquitaine, 20 Cours Pasteur, 0556909160

Auberge, Foyer de Jeunesse, 22 Cours Barbey, 33800 Bordeaux
0556915951, SNCF-Bordeaux St. Jean 1km

1. Camping Les Lierres, 1.1/31.12, Avenue d'Aquitaine, 33520
Bordeaux-Bruges, 0556172261, BUS.70/94, A630 no.6 1km(S)
2. Camping Les Gravieres, 1.1/31.12, Chemin de Macau, 33140
Bordeaux-Villenave d'Ornon, 05568700,
BUS.B, A630 no.20 2km(S)

A: Autoroute, N: Route nationale, D: Route secondaire

E1	***A62 (S)*** ***A10 (O) TOULOUSE*** ***A63 (SW)*** ***BIARRITZ***	Quai des Salinières/Quai de la Grave x Quai de la Grave x Rue des Allemandiers	***BUS.***2/94/96/2/93/92 Quai de la Grave x Rue des Allemandiers	50m	Ⓣ (NP)	100m(NW): Pont de Pierre	
E2	***A62 Toulouse*** ***A63 Biarritz***	Quai Sainte Croix x Rue J.J Welles	***BUS.***1 Conservatoire de Musique	100m	Ⓟ (NP)	5km(S): no.21 ***A630***	
E11	***N10 Poitiers*** ***A10 Poitiers***	Avenue Jean Jaurès x Avenue Maurice Rivière	***BUS.***12/28/91/92 "Maurice Rivière"	-m	HP	3km(NE): no.26 Rociale	
E12	***A10 (N) Poitiers***	Boulevard de l'Entre-deux-Mers x Cours Victor Hugo	***BUS.***5 "Boulevard de l'Entre-deux-Mers"	-m	HP Ⓟ	2km(E): no.24 Rociale	
E13	***A10 (N) Poitiers***	Boulevard Alénor d'Aquitaine x Boulevard Alfred Daney	***BUS.***01 (Place de Latuilé) Rue Lucien Faure x Boulevard Alfred Daney ***BUS.9 Place de Latule***	50m(N) Rue Lucien Faure ***100m***	OP Ⓟ	2km(N): no.4 ***A630/N210***	
101	***N215*** Lacanau ***D1 (W)*** Soulac ***D2 (W)*** Mimizan	Avenue du Médoc x Rue R. Claverie x 218/m	***BUS.***BUPF "Route de Peuillac"	-m	HP	200m no.7 ***A630***	
102	***N250 (SW)*** Arcachon	Avenue du Général de Gaulle x Avenue du Président J.F. Kennedy	***BUS.***P "Kennedy"	-m	HP Pok	1km(NW)-300m(N): no.13 ***A630***	
103	***N10 (S)*** Biarritz	Cours du Général de Gaulle x Rés. Les Trois-Tours	***BUS.***G "Route de Canéjean"	-m	HP	100m(N): no.16 ***A630***	
A630 (E)	***A630 (E)*** ***A10 (O)*** ***TOULOUSE***	Service "Thouars" ***A630*** x Avenue de Thouars	***BUS.***A, Colonie de Vacances Route de Bourdillot (La Benauldesse)	100m(N) Rue de Bourdillot][1.00m(W) // ***A630*** (S2) =	***TR***(E)	***A630*** no.16 "Gradignan" Talence "-300m ***A630*** no.17 "Z.I. Leognan" "500m	

1. Office de Tourisme, 69 Boulevard François Mitterand, 63000 Clermont-Fd, 0473933020
2. CROUS, Resto U. "Dolet", 25 Rue Étienne Dolet, Clermont-Fd, 0473344414

CROUS, Resto U. "Dolet", 25 Rue Étienne Dolet, Clermont-Fd, 73344414

1. Musée des Beaux-Arts, 0473230849
2. Musée Municipaux, 45 Rue Ballainvilliers, 0473913731
3. Musée du Banquet, 1 Petite rue St. Pierre, 0473373863
4. Musée Lecoq, 15 Rue Bardoux, 0473913378

Auberge du Cheval Blanc, 1.3/31.10, 55 Avenue de l'URSS, 6300 Clermont-Ferrand, 0473922639, SNCF 500m

Camping Municipal l'Oclede, 20.5/15.9, Route de Gravenoire, 63130 Clermont-Fd, 0473359705, BUS.41 Croix de Frun +1km(W)

A: Autoroute, N: Route nationale, D: Route secondaire

1.1	***N9 (S)*** ***A71 (S)*** ***Montpellier***	Avenue du Roussillon (N9) x Rue des Gravins	***BUS.***13/13A "Roussillon"	150m(S) N9	TP! div.PI		
1.2	***A720 (E)*** ***St. ÉTIENNE***	Rue Anatole France x Rue d'Herbet	***BUS.***10 "Herbet"	100m(SW)	P.ok	2km(SE): "Clermont-Fd-Est" ***A720*** x ***A71***	
1.3	***A71 (S)*** ***A75*** ***Montpellier***	Boulevard Gustave Flaubert x Boulevard Robert Schuman	***BUS.***3/EXP.AB "Lycée Lafayette"	100m	P.ok	1km(SW): "Pardieu" ***A75***	
1.4	***A71 (N)*** ***ORLÉANS***	Boulevard Edgar Quinet x Boulevard Étienne Clementel	***BUS.***16/17 "Lycée Brugière" ***Matharet***	100m(S) Boulevard Étienne Clementel; 200m(E) Boulevard E. Quinet	OP! ®	3km(E): "Clermont-Nord" ***A72***	
1.0.1	***N9 (N)*** Riom Nevers	Boulevard Étienne Clementel (N9) x Rue Rouvier	***BUS.***16 "Diderot"	100m(N) N9	TP div.PI		
1.0.2	***D941a/b (W)*** Limoges	Avenue Pasteur x Boulevard J.B. Bonnefef (Royat)	***BUS.***14: "Pasteur"	~m/100m	®		
1.0.3	***N89 (SW)*** Brive-I-G	Avenue du Mont Dore x Avenue de Braufman +(N89)	***BUS.***4B/C "Pont de Boissejours, Matharet"	50m(W)	P.ok (N89) ®		
	A72 ***ST.ÉTIENNE*** ***ORLÉANS*** ***A75*** ***Montpellier*** Clermont-FD 25km	"Limagne" ***A72***	***SNCF.***Lezoux	3km(N) →Bulhon/ Martigues] [1km(E) ***A72***	***T*** ***T***	***A72***: "Thiers-Ouest" ***A72***: 10km ***A72***: "Limoges" no.2: 20km	

F DIJON

A: Autoroute, N: Route nationale, D: Route secondaire

1	***D70 (E) Gray A31 Nancy A5 Troyes***	Avenue Colonel Perrin A Boulevard Champollion +100m(E)	***BUS.1*** 6/A "Castelnau"	- m	HP!	8km(E): "Dijon-Nord" no ***A31***	
2	***A31 NANCY A36 DOLE (Vers Besançon) A5 TROYES N5 Dole A31 LYON***	Avenue du Mont Blanc (N5) x d'Auxonne	***BUS.2*** "Cimetière"	200m(S)→Dole/***A31*** ***200m(S)→Dole/A31 +100m***	TP Pok. ***OP***	100m(E): Rocade Est ***Rocade Est***	
3	***A38 (W) PARIS N5 (NW) PARIS***	Avenue du 11e Consul x Chemin de Pure Vaine	***BUS.1*** 8 "Hopital des Charbeaux" ***BUS.12/20/21 "H-Chartreux"***	- m ***100m***	HP ®		
101	***N74 (N) A4 (N) NANCY***	Rond Point Georges Pompidou	***BUS.1*** 6 "Europa"	700M(NE) Avenue de Langres (N74)	Op. Pok.	25km(N): "TI-Chatel" no ***A31***	
102	***N74 (S) Chalons-s-S***	Route de Beaune (N74) x Rue de Longvic/Avenue du 14 Juillet	***BUS.4*** "Chenove, Escargotière" ***BUS.7 "Route de Beaune"***	100m/150m (SW) Route de Beaune (N74) ***100m***	TP diVP	500m(SW): Rocade Sud x Route de Beaune ® (NP)	
103	***N71 (N) Troyes***	Boulevard de Troyes (N71) x Avenue G. Canozio	***BUS.4*** "La Fillotte" (Laboratoire)	- m	HP		

1. Office de Tourisme, 34 Rue des Forges, BP 1298, 21022 Dijon, 0380441144
2. Centre d'Information Jeunesse, 22 Rue Audra, Dijon, 0380396933
3. CROUS, Campus Montmuzard, 6b Rue Recteur Marcel Bouchard, Dijon, 0380396933

S CROUS, Campus Montmuzard, 6b Rue Recteur Marcel Bouchard, Dijon, 0380396933

CIJ, Centre d'Information Jeunesse, 18 Rue Audra, 21000 Dijon, 0360441644

1. Musée Archéologique, 5 Rue du Docteur Maret, 0380308854
2. Musée d'Art Sacré, 15 Rue Ste.-Anne, 03803006 44
3. Musée de la vie Bourguignonne, 15 r. Ste.-Anne, 0380306591
4. Musée des Beaux-Arts, Place Sainte Chapelle, 0380745270
5. Musée d'Histoire Naturelle, Avenue Albert 1e, 0380416108
6. Musée Grévin, Avenue Albert 1e, 0380420303

Centre de Rencontre Internationales Dijon, 1 Boulevard Champollion, 21000 Dijon, 0380729520

Camping Municipal du Lac, (de la Chère Morte), 1.4/15.11, 3 Boulevard Chanoine Kir, 0380435472, BUS.12/18/21

GRENOBLE F

1. Office de Tourisme, 14 Rue de la République, 0476424141
2. Centre Information Jeunesse, 8 Rue Voltaire, 3800 Grenoble, 0476647038

CROUS, 5 Rue d'Arsonval, 3me, Grenoble, 0476469892

1. Le Musée de Grenoble, Place de Lavalette, 0476634444
2. La Bibliothèque, Boulevard du Maréchal Lyautey, 0476460156
3. Le Musée Stendal, Palais de Lesdiguières, 1 Rue Hector Berlioz, 0476544414
4. Le Musée Dauphinois, 30 Rue Maurice-Gignoux, 0476851900
5. Le Muséum d'Histoire Naturelle, 1 Rue Dolomieu, 0476440535
6. Centre national d'Art Contemporain, 155 Cours Berlat, 0476219584

Auberge de Jeunesse Grenoble-Echirolles, 10 Avenue du Grésivaudan, "La Quinzaine", 38130 Echirolles, 0476093352, SNCF 5km, BUS.1/8

Camping Les 3 pucelles, Rue du Dauphiné, 38180 Grenoble-Seyssins, 0476964573, BUS.51, A480 no.5b +200m(W)+1km(S)

A: Autoroute, N: Route nationale, D: Route secondaire

1	***A41 GENÈVE N90 (E) AOSTA***	Boulevard Jean Pain x Rue de Strasbourg	***BUS.*** 6/31.0/41 ***TRAM A*** "E.Chavant/ Hôtel de Ville"	100m(E) Boulevard Jean Pain	⊗ NP	2.51km(NE) ***A41*** x ***N87***	
2	***A41 GENÈVE***	Boulevard Jean Pain x Avenue de Valmy (Vélodrome)	***BUS.*** 21.0/341 "Valmy"	200m(N) →Voie Express/ ***A41*** +30m(SE) Voie Express	+P →→	"Échangeur des Sablons, Voie Express"	
3	***A48 (N/W) LYON***	Place A. Briand (rte de la Route de France)	***BUS.*** 33 "Aristide Briand"	50m(S)	Pok 1/2 OP ⊗	4km(NW) ***A48*** x ***A480*** "Grenoble-Cj Chartreuse"	
4	***A480 Marseille N85 Marseille N75 Marseille***	Boulevard Joseph Vallier x Avenue Rhin et Danube	***BUS.*** 5 "Joseph Vallier"	20m	⊗ NP	no.3 ***A480***	
101	***N90 (E)*** Aosta	Avenue de Verdun (180) x Avenue de Chamrousse (Meylan)	***BUS.*** 9/60.2 "Lycée de Gresivaudan"	~m	HP! >O		
102	***D5 (S) (E)***	Avenue de Marquis (D5) x Rue du Château (Eybens)	***BUS.*** 31 "Les Javaux", Avenue J.Jaures x Avenue d'Echirolles	100m(S) Avenue J. Jaures +100m(E) Avenue du Marquis (D5)	P.ok!	1km(N): no.5 ***N87*** (rocade Sud)	
	A41 GENÈVE Grenoble 12km	"St.Nazaire-les-Eynes" (N) "Bois-Carré" (S)	***SNCF***-Lancey	3km(W) →St. Nazaire-les-Eynes] [(la Bâtie) 2km(NE) // ***A41***	***T(N) T(S)***	***A41*** "Brignoud" 4km "Montbonnet" 4km	
	A48 LYON Grenoble 20km	"Voreppe" (N) "L'Isle Rose" (S)	***SNCF***-Voreppe	2km(SW) (S) →Veurey-Voroppe/ ***A48***] [200m(N) // ***A48***	***T(N) T(S)***	***A48*** "Veurey-Voroppe" direction Lyon par RN" 200m	

F LE MANS

1. Office de Tourisme, Hôtel de Ursulines, Rue de Etoile, 72000 Le Mans, 0243281722
2. CROUS Voyage, OTU, Université du Mans, Boulevard Nicolle, Le Mans, 0243286070

S CROUS Voyage, OTU, Université du Mans, Boulevard Nicolle, Le Mans, 0243286070

1. Musée Automobile de la Sarthe, Circuit des 24 Heures du Mans, 0243727224
2. Musée de Tesse, 2 Avenue de Paderborn, 0243473851
3. Musée de la Reine-Bérengère, Rue de la Reine-Bérengère, 0243473851
4. Musée Vert, 235 Avenue Jean-Jaurès, 0243473851
5. Collégiale Saint-Pierre-la-Cour, Rue des Fossés-Saint-Pierre, 0243473851

Auberge de Jeunesse le Flore, 23 Rue Maupertuis Avenue Bollée, 72000 Le Mans, 0243812755

Camping La Chataigneraie, 1.4/1.10, 72530 Yvré l'Évêque, 0243896068, Le Mans 10km

A: Autoroute, N: Route nationale, D: Route secondaire

E 1	***N138 ROUEN CHERBOURG A11 PARIS A81 LAVAL***	Route d'Alençon x Rue Thomas Edison	***BUS.***17 "Thomas Edison"	20m(E) +20m(N) Route d'Alençon	TP div.P ok ®		
E 2	***N157 RENNES A11 NANTES A11 ANGERS***	Avenue Olivier Messiaen x Boulevard Georges Mélès	***BUS.***12/15/19 "Université" (Rue Euclide)	200m(SW) Boulevard Ch. Nicolle +50m(NW)	P ok O>	5km(S): Péage Autoroute	
E 01	***Route de Mans D314 N23 Paris Chartres***	Route du Mans x Rue de Berlin +100m (Bener)	***BUS.***40 "Logis de l'Huisne"	-m	HP PP		
E 02	***N138 Tours***	Avenue Georges Durand x Rue de Belle Alf	***BUS.***6 "Falcovet" Avenue G.Durand x Boulevard des Cormettes	20m(E) +100m(S) Avenue Georges Durand	div.PI		
E 03	***N23 Angers D349 (S)***	Boulevard Demorieux x Avenue Frères Renault	***BUS.***16/20 "Renault"	-m	P ok ®		
E 4	***A11 BORDEAUX PARIS A81 RENNES*** (A11 Mans 10km 1719	"Sarthe-Sargé-le-Mans"	***SNCF.***Le Mans - ***BUS.***Sargé-lès-le-Mans	3km(NE)--Savigné l'E / Montaigne-aux-Perche] [200m (W) // ***A11***	***TR(W) T(S)***	***A11*** no 6 3km ***A11*** no 7 3km	

LILLE F

1. Office de Tourisme, Palais Rihour, BP 205, 59000 Lille, 0320219421
2. CROUS, 74 Rue de Cambrai, Lille, 0320886612

CROUS, 74 Rue de Cambrai, Lille, 0320886612

Autopass, 21 Rue Patou, 59800 Lille, 0320420888

1. Musée l'Hospice Comtesse, 32 Rue se la Monnaie, 0320495090
2. Musée de Charles de Gaulle, 9 Rue Princesse, 0320319603
3. Musée de Géologique et des Sciences, 19 Rue de Bruxelles, 0320852860
4. Musée de Pasteur, Calmette, Guerin, 1 Rue du Prof. Calmette, 0320877800

Camping des Ramiers, 1.5/1.11, 1 Chemin des Ramiers, 59910 Bondues, 0320231342, Lille-Centre ville 8km, A22 "Lille-Nord" +2km(N) N17

E1	***A22 COURTRAI (KORTRIJK)***	Boulevard Président Kennedy x Dr. Calmette	***METRO.*** "Grand Palais"	50m +150m(N) Boulevard du Président Hoover	⊗	3km(NE): "Lille-Centre Ville" ***A1***	
E2	***A1 PARIS A23 VALENCIENNES A27 TOURNAI***	Boulevard Carnot x Boulevard Pasteur (***A***)	***SNCF***-Lille	100m(E) Rue de Corbusier +400m(N) Rue de Cannonières +300m(NE) Boulevard de Carnot	HP ⊗ TP	no.2 ***N356***	
E11	***A22 COURTRAI (KORTRIJK)***	Avenue de Marne	***TRAM.*** T "Château Rouge"	20m	OP	"Marque-en-Barœuil" no: 12 ***A22***	
E12	***A25*** DUNQUERQUE	Boulevard de la Moselle -rond point	***BUS.*** 12a,b: "Tiers" ***METRO.52 "Pre. de Postes"***	300m(NW) Boulevard de la Moselle ***1500m(NW) Boulevard de Metz/Boulevard de Moselle***	P	"Nouveau Port" no.5 ***A25***	
101	***D7 / N41*** Lens	Rue L. Podevin x Rue de Fournes	***BUS.*** 73 "Rue d'Haubourdin"	300m(SW) Rue de Fournes/ Rue L. Podevin	PP	"Lomme/Haubourdin" no.7 ***A25***	
102	***N42*** Armentières	rue Poincare N42 x Rue de l'Eglise	***BUS.*** 79 "Enizant" (Capinghem)	-m	HP PP		
103	Halluin Menin	Rocade Nord N352E x RN17	***BUS.*** 35/36 "Lazard" (Rue de Menin)	100m(N)	P	"Lille-Nord" ***A22***- (1km(E)	
104	***D549*** Seclin Lens	Rue du Faubourg d'Arras x Bd. des Défenseur de Lille	***BUS.*** 67 "Faubourg d'Arras"	-m	HP		
E3	***A1 (N/S) PARIS*** ***BEAUVAIS*** Lille 10km	Aire de Phalempin" ***A1***	***SNCF***-Seclin	500m(SE) +200m(SW) ***METRO.*** "Aéroport"] [200m(SW) // ***A1***	***TR*** ***TR***	***A1*** "Seclin" (19) 2km "Carvin" (18) 7km	

F LYON

Office de Tourisme, Place Bellecour, BP.2254, 69214 Lyon cedex 02, 0472776969

OTU Voyage, Cité de Cresto U. "la Madelaine", 59 Rue de la Madelaine, Lyon, 0472719807

Allostop, 18 Rue de l'Arbre Sec, 69001 Lyon, 0478085342

1. Musée des Tissus, 34 Rue de la Charité, 0478371505
2. Musée des Arts Décoratifs, 30 Rue de la Charité, 0478371505
3. Musée de la Civilation Gallo-Romain.
4. Musée Historique de Lyon, 1 Pl. du Petit Collège, 0478420361
5. Chateau de la Poupee, Dom de Lacroix-Laval, 0478878700
6. Musée d'Histoire Naturelle, 28 Bd. des Belges, 0478932233

Auberge de Jeunesse Lyon-Vénisseux, 51 Rue Roger Salengro, 69200 Vénisseux, 0478763923, SNCF-Part Dieu 4km, BUS.53

1. Camping Municipal de la Porte de Lyon, 1.1/31.12, Place de la pte de Lyon, 0478356455, BUS, A6-Porte de Lyon 100m
2. Camping Municipal, 88 Avenue Maréchal Foch, 69230 St. Genis Laval, 0478560556, BUS, A45- D42 +100m(N) +1km(NE)RN.86

A: Autoroute, N: Route nationale, D: Route secondaire

E.1	***A6 (N) PARIS***	Pont Kitchener Wellington x Quai du M.al Joffre	***SNCF/ METRO/ BUS***.Gare de Perrache	200m(NW) Cours de Verdun Gensoul/Place Gensoul	⊗	"Lyon-Rive Gauche" ***A7***	
E.2	***A7 (S) MARSELLE***	Pont de l'Université x Quai du Dr. Gailleton	***BUS***.91/14/15/98/71 " Pont de l'Université"	50m	⊗ NP	"Lyon-Gerland Marché Gare" ***A7***	
E.3	***A43 (E) CHAMBERY***	Avenue Tony Garnier x Place Antonin Perrin	***BUS***.17/32/47/96 " Place Perrin"	- m ***100/200m(S)***	⊗ ***div.PI***		
E.4	***N 383(E/S)A43 A42 GENÈVE***	Boulevard de Stalingrad x (Le Transbordeur) Boulevard Laurent Bonnevay (N83)	***BUS***.59/70 " Échangeur Point-carré"	20m(S)	±P.ok	100m: ***N383***	
E.5	***N83 (N/E)*** Bourg-en-B.	Boulevard de Stalingrad x (Le Transbordeur) Boulevard Laurent Bonnevay (N83)	***BUS***.59/70 " Échangeur Point-carré"	- m	HPI		
E.6	***A6 (N) PARIS***	"Aire de Service de Paisy" (A6) (Chemin du Vieux Bruyère x Route de Paisy)	***BUS***.19 "Dardilly les Industries"	200m(E) Route de Paissy] [300m(N), Ez	T(N)	no.22 1km	
E.7	***A7 (S) MARSELLE***	"Aire de Solaize"	***SNCF***-Vernaison Le Bourg	100m(N) Chaussée de Halage+1km(E) RP-36 **→*A7*** 1km(W) Chemin du Canal // ***A7*** (W)	TR(S)	***A7*** 500m(S): "Solaize" ***A7*** 2km: "Dardilly le Tronchon"	
E.8	***A42 GENÈVE*** Lyon 15km	"Lyon Dagneux" "Lyon Montluel"	***SNCF***-Montluel	1km(S) →Niévroz] [200m(W) // ***A42***	***T(E) T(W)***	***A42*** "Montluel" 7km "Dagneux" 2km	
E.9	***A43 ANNECY (E) CHAMBERY (TORINO)*** Lyon 10km	"Aire de St.Priest" (A43) (Route de Manissieu)	***SNCF***-Lyon -Perrache +***BUS*** 17/32/47/96 " Gare de St.Priest-Manissieu Clemenceau +***BUS***.50 La Fouillouse (1km)	200m(N) →Mannisieu] [500m	***T(E) TR-W***	***A43*** " St. Priest/Mi-Plaine" ***A43*** "Lyon Satolas (Aéroport)" 5km	

MARSEILLE F

1. Office de Tourisme, 4 La Canebière, 13000 Marseille, 0491138900
2. CIJ, Centre d'Information Jeunesse, 4 Rue de la Visitation, 13004 Marseille, 0491499155

CIJ, Centre d'Information Jeunesse, 4 Rue de la Visitation, 13004 Marseille, 0491499155

1. Musée des Beaux Arts, Aile Gauche du Palais Longchamps, 0491622117
2. Muséum d'Histoire Naturelle, Palais Longchamps, 0491623078
3. Musée d'Histoire, Centre Bourse, 0491904222
4. Musée Cantini, 19 Rue Grignan, 0491547775
5. Musée de la Mode, 11 La Canebière, 0491149220
6. Aquaforum, Place Amiral-Muselier, 59 Avenue Georges Pompidou, 0491710046

Auberge de Jeunesse Marseille-Bonneveine, 15.1/15.12, Avenue J. Vidal (Impasse du Dr. Bonfils), 13008 Marseille, 0491732181, SNCF-St. Charles 5km, U.Prado, BUS.44

A: Autoroute, N: Route nationale, D: Route secondaire

A8 ***NICE Toulon***	A50 »Boulevard de La Pomme" ["La Pomme"	***BUS***.12/1.25 "La Rouguière"	100m(SW) +] [± +100m	T (N)	2km(N) , entre no.1	
A8 ***A50 (N) NICE TOULON***	Boulevard Vinot Delpuech x Avenue Arthur Scott	***METRO***."Castellane" ***BUS.42 "Gare du Prado"***	200m(NE) Avenue Jules Cantini +100m(NNE) Boulevard Vinot Delpuech ***200m(NE) Boulevard Vinot Delpuch***	Pok (NP) O	Centre Ville	
2 ***A7 LYON A51 Grenoble TURIN (TORINO)***	Place Jules Guesde de ***A7***	***METRO***."Jules Guesde" ***BUS***.32/42/49a/7/089 "Jules Guesde"	100m ***Rue d'Aix***	22/OP ®'	Centre Ville	
3 ***A55 (E) Montpellier***	Quai du Port x Rue H. Tasso, Avenue Saint Jean	***BUS***.83 "Quai du Port" (Centre Ville)	0-100m	±Pok	Vieux Port	
4 ***A55 (E) Montpellier***	Quai de Rive Neuve x Bassin de Carénage	***BUS***.83 "Carénage" (Centre Ville)	100m	OP		
101 ***N559*** Toulon par Littoral/La Ciotat	Rond point de Mazargues/ Avenue du Prado x Lattre de Tassigny	***BUS***.21/21*/21S/47 "Obélisque"	100m	Pok TP		
A7 (N) LYON Marseille 15km	" Aire de Vitrolles"	***SNCF***-Marseille +***BUS*** Vitrolles	500m(SE)→***A7***/Vitrolles] [200m (/ ***A7***	***T(N) T(S)***	***A7*** "Vitrolles" 100m	
A51 (N) NICE Grenoble Marseille 20km	"La Cabauds" (N) "La Champouse" (S)	***SNCF***-Simiane	2km(E)→Cabès] [200m(N) 200m(S)	***T(N) T(S)***	***A51*** "Luynes/Bouc-Bel-Air" 3km "Bouc-Bel-Air/ Gardanne" 20m	

F METZ

1.Office du Tourisme, Place de la Couerlie, BP 7002, 57030 Metz, 03877555376

S 1. CROUS, 11 Boulevard Sérot, 0387303414
2. CROUS, 14 Boulevard Arago Technopôle Metz 2000, 0387746497

Musée d'Art et d'Histoire, 2 Rue du Haut-Poirier, 0387751018

1. Auberge de Jeunesse Metz, Carrefour, 6 Rue Marchant, 57000 Metz, 0387750726, SNCF 2km
2. Auberge de Jeunesse Metz, 1 Allée de Metz Plage, Place de Pontiffruy, 0387304402. BP573, 57010 Metz cedex, SNCF 1km

Camping Municipal Metz Plage, Allée de Metz-Plage, 0387320558, Centre Ville (Pont de Thionville 200m)

A: Autoroute, N: Route nationale, D: Route secondaire

E.1	***A4 (E) LUXEMBOURG STRASBOURG SAARBRÜCKEN***	Rue Pont de Rancourt x Place André Maginot	***BUS.***9/13/17/29 "Maginot"	50m	⊗ NP		3km(E): Voie Rapide ***N2/33 x A4***
E.2	***A31 (N) LUXEMBOURG A4 (N) PARIS D913 (N) N52(N)***	Pont J. Monnet x Rue Ardant du Picq	***BUS.***3/11 "Place de Pontifroy"	100m	P.ok	500m(NW): ***A31***	
E.3	***A31 (S) NANCY A4 PARIS A31*** LUXEMBOURG	Avenue Joffre x Avenue Robert Schuman	***BUS.***3/4/9/11/13/29/34/U/ "Pte. Serpenoise"	50m	⊗ P.ok	500m(NW): no 32 ***A31***	
E.01	***N57 (S)*** Pont-a-Mousson	Rue de Chaponnet x Rue des Mesoyers	***BUS.***2/31 "St. Pierre" (Moulins-A-Mets)	50m	⊗ P.ok		
E.02	***N3*** Verdun Charleville-Mézières	Rue du Gén. de Gaulle x Rue Robert Schuman	***BUS.***5/25 "Casino"	-m	HP ok		
E.03	***D913 (S)*** Nomeny	Rue du Faubourg x Rue Sur le Gué	***BUS.***5 "Sur le Gué"	-m	HP ok		
	A4 PARIS A4 SAARBRÜCKEN STRASBOURG Metz 15km	Aire de Metz-St. Privat ***A4***	***SNCF***-Metz **+*BUS*** St. Privat-la-Montagne (15km)	1km(SE) →Metz/Piesnois] [200m(W) // ***A4***Verengois		***A4*** Autoué/Z.I. Batailly 7km Rombas 9km	

1. Office de Tourisme, 14 Place Stanislas, BP 810, 54000 Nancy, 0383352241
2. CROUS, 75 Rue de Laxou, Nancy, 0383918820

1. CROUS, 75 Rue de Laxou, Nancy, 0383918820
2. OTU Voyage, Resto U., 16 Cours Leopold, Nancy, 0383370560

CIJ Allostop, 20 Quai Claude Le lorrain, 54500 Nancy, 0383370446

1. Musée des Beaux-Arts, 3 Place Stanislas, 0383376501
2. Le Palais Ducal/Musée Lorrain, 0383321874
3. Musée de l'Ecole de Nancy, 36 Rue du Sergent Blandan, 0383401486
4. Musée des Sciences de la Terre, 94 Avenue De Lattre-de-Tassigny, 0383328586
5. Musée de Zoologie et Aquarium Tropical, 30 Rue Sainte-Catherine, 0383329997

Auberge de Jeunesse, Château de Remicourt, 149 Rue de Vandœuvre, 54600 Villers-les-Nancy, 0383277367, BUS.26/16/4

Camping International de Nancy Brabois, Avenue Paul Mulle, 0383271828, BUS.26/46, A33 "Nancy-Brabois" +1km(N) +500m(W) +200m

A: Autoroute, N: Route nationale

1.1	***A31 (N) METZ***	Avenue du Général Patton x Rue du Sauvoy	***BUS.*** 19 "Patton"	50-100m(S) Boulevard de Scarponne	NP	no.21 ***A31***
2.2	***A31 (S) DIJON***	Avenue de la Résistance x Avenue de Boufflers	***BUS.*** 4/40 "Gentilly"	50-100m(W)	TP ®	1km(W): no.18 ***A33***
3.3	***N57*** Besançon ***A330 EPINAL A33 (E) STRASBOURG***	Place Gérard d'Alsace	***BUS.*** 44 "Barthou"	20m	±P ®	3km(S): ***A33*** x ***A330***
4.4	***N57 (S) A330 EPINAL A33 (E) STRASBOURG***	Boulevard Louis Barthou x Route d'Epinal	***BUS.*** 30/44 "Européen"	0/150m	® NP	8km(S): ***A33*** x ***A330***
101	***N57 (N) Metz***	Route de Metz x Rue de Metz 100m(N)	***BUS.*** 1/10/101 "Brasserie"	-m	HP	
102	***N74 (S)*** Dijon	Avenue du Général Leclerc x Carrefour Vélodrome	***BUS.*** 4/6/7/30/32 "Vélodrome"	50m	P ok	3km(S): no.2 ***A33***
103	***N74 (NE)*** Saarbrücken Sarrebruck	Avenue du 69e Régiment d'Infanterie	***BUS.*** 43 "Foyer"	-m	HP	

F NANTES

Office de Tourisme, Place de Commerce, BP 160, 44000 Nantes, 0240206000

1. OTU Voyage, 14 Rue de Santeuil, Nantes, 0240739917
2. Voyage au Fil, CIJ Nantes, 28 Rue de Calvaire, 44000 Nantes, 0251729460

Voyage au Fil, CIJ Nantes, 28 Rue de Calvaire, 44000 Nantes, 0251729460

Camping Municipal du Val de Cens, 1.1/31.12, 21 Boulevard du Petit Port, 0240744794, BUS.25/51, TRAM.2

1. Auberge de Jeunesse, 2 Place de la Manu, 44000 Nantes 0240292920, SNCF 500m
2. Résidence "Porte Neuve" , 1 Place Ste Elisabeth, 44042 Nantes cedex 02, 0240206363, SNCF 2km
3. Auberge de Jeunesse Nantes-Port Beaulieu, 9 Boulevard Vincent Gache, 44200 Nantes, 0240122400, SNCF 2km

A: Autoroute, N: Route nationale, D: Route secondaire

E 1	***A11 PARIS N149 Poitiers***	Boulevard de la Prairie aux Ducs (**A11**) x Boulevard de Seattle	***BUS.***33 "La Roche Aux Fées" ***TRAM.1/BUS07/5/62/92 "Toute Aides"***	200m(E)N) 50m(S) Boulevard de Doulon	P ok	8km(NE) ***A11*** Ville-Neuve/Route/ Rézé " (voie rapide)
E 2	***N23 Angers A11 PARIS***	Route de Paris x Chemin de Prélevé	***BUS.***83/85/ ***TRAM.***1 Route de Paris x Chaussée de Prélevé "Halluchère"	20-100m(NE)	HP div.P	1km(NE) "Boulevard Joseph" x ***N23***
E 3	***N137 Rennes***	Route de Rennes x Avenue du Marc'Cardo/ Route de Rennes Bouleard Winston Churchill France	***BUS.***80/87/ ***TRAM.2*** "Le Cardo"/Route de Rennes	200m(SE) Route de Rennes	1/2P ok	1km(NW) ***N137*** x ***A821***
E 4	***D101 VANNES N165 VANNES St. NAZAIRE***	Route de St. Étienne x Rue des haults Moulins	***BUS.***56 "Maison Blanche" (Centre Commercial)	300m(W) Boulevard de la Baule/Route de St. Étienne	P ok	9km(NW) ***D101*** x ***N165***
E 5	***A801 (S) BORDEAUX***	Boulevard Général de Gaulle x Rue Alexandre de Monzie +100m(S)	***BUS.***26/27/28/29 "Beau Rivage"	-m	HP!	300m(S): ***A801***
101	***D723*** Palmboeuf ***D751*** Pornic	Boulevard Général de Gaulle (D723) x Place Gl. Sarrail	***BUS.***36 "Sarrail" ***TRAM.2/BUS.31/69/43/89/ 94/89/99 "Pirmil"***	50m ***200m(SW) Pont des Batailons FFI***	OP!	5km(W) "Nantes-Sud/Rezé " (cocade sud)

A: Autoroute, N: Route nationale

E 1	***A8 GÊNOVA Ventimiglia/ TERRAZZA***	Route de Turin x Viaduc du Patton	***BUS.***6/A "Bon Voyage"	-m	OP HP	"Nice-Ariane-Sud " ***A8***
E 2	***A8 (W) MARSEILLE***	Route de Grenoble x Avenue du Sapin (Rond point)	***BUS.***10 "Les Palmiers"	1km(N)	Péage !	200m(N): " Nice-St. Isidore" ***A8***
E 3	***A8 N202 (N) Grenoble Digne***	Route de Grenoble x Avenue des Palmier	***BUS.***10 "Les Palmiers"	-m/100m(N)	HP P	1.5km(N): " Nice-St. Isidore " ***A8***
101	***N98 (W)*** Antibes	Promenade des Anglais x Rue de Levessi	***BUS.***11 "Ste. Hélène"	50m(S) Rue Mossa 400m(S) Promenade des Anglais	NP ®	
102	***N98 (W)*** Antibes	Promenade des Anglais x Sq. Kirchner	***BUS.***31/0/24/26 "L. Bertrand"	50m(W) +50m(S) Sq. Kirchner +0/100m	HP T(NP)	

Office du Tourisme, 1 Esplanade de John Fitzgerald Kennedy, BP 4079, 06302 Nice, 0493928282

OTU Voyage, Resto U. Carlone, 80 Boulevard Edouard Herriot, Nice, 0493968543

Auberge de Jeunesse Nice, Route Forestière du Mont Ãlban, 06300 Nice, 0493892364, SNCF 4km

1. Camping Le Terry, 1.1/31.12, 768 Route de Grenoble, 06000 Nice, 0493081158, A8 "Nice-St. Isidoire"
2. CLAJ-Jeunesse Camping, 26 Avenue Scudéri, 0493812763, BUS.15/25/36, A8 "Nice-Ariane Nord" 2km~

A: Autoroute, N: Route nationale

E 1	***N20 PARIS A10 PARIS***	Rue Adore Sebastien x Rue Hoche	***BUS.H*** /SV "Arago"	-m	HP!	200m(N): ***A701*** +30km(W): no3 ***A10***	
E 2	***A10 PARIS***	Péage Nord (A7/01)	***BUS.H*** /E Rue du Bourg x Salle des Fêtes (Rue Dr. Payen)	200m(E) Route d'Ormes +300m(E) // Autoroute	Péage A10 (N)		
E 3	***A10 TOURS A71 CLER-MONT-FD***	Péage Sud	***BUS.G*** /NK Avenue Pierre Mendes x Centre Commercial (Crerie)	300m(SW) Avenue Pierre mendes/Avenue Georges Pompidou/***A10***	Péage A10 (S)	no.1 ***A71***	
E 4	***N157 (NW)*** Le Mans	RN 157 x (Ormes) Rue du Paradis	***BUS.R*** /N "Corroy"	+1km(W) --Le Mans (fin de l'agglomeration)	P.ok		
E 5	***N152 (SW)*** Tours	Route de Blois N.152 x fin d'Agglomeration	***BUS.O*** Route d'Orléans	1km(W) Route d'Orléans	P.ok		
E 6	***N20 (S)*** Vierzon	Avenue Roger Secretain x Avenue du Champs de Mars	***BUS.S*** /X "Champs de Mars" ***BUS.E*** ***"Champs de Mars"***	-m ***100m***	HP		
E 7	***N20 (S)*** Vierzon	Avenue Roger Secretain x Briliat-Savorin	***BUS.3*** Parc des Expositions	20m(E) +100m(N) N20	P.in div.P		
E 8	***N60 (E) N152 (E)*** Nevers Fontainebleau Montargis	Tangentielle Est x Rond point Orléans-Centre	***BUS.8*** "Belneuf"	100m(N) Rue de Belneuf +50m(W) Rue Dr. J. Falaize +200m(N) Rue du Nécotin +100m(E)	P.ok	"Orléans Centre" N60	

1. Office de Tourisme, Place Albert 1e, 25290 Orléans, 0238240505
2. CIJ, Centre Information Jeunesse, 3-5 Boulevard de Verdun, Orléans, 0238789178

S OTU Voyage, Campus d'Orléans, Terrasse du Forum, Rue de Tours, 45072 Orléans, 0238764499

1. Musée des Beaux-Arts, Place Sainte Croix, 0238533922
2. Histoire Archéologique, Place de l'Abbaye Desnoyers, 0238533922
3. Muséum, 2 Rue Marcel Proust, 0238546105
4. Maison de Jeanne d'Arc, 3 Place de Gaulle, 0238529989
5. Centre Charles Peguy, Rue du Tabour, 0238532023

1. Camping Gaston Marchond, 15.5/30.9, Rue de Roche, 45140 Orléans-St. Jean de la Ruelle, 0238883939, BUS.D, A71 "Orléans-Sud"
2. Camping Municipal, 1.4/15.10, Rue du Pont Bouchet, 45160 Olivet 0238635394, BUS.N/S, N20 Pounelle +1kmD14(SW)

F PARIS

1. Office de Tourisme, 127 Avenue des Champs Elysées, 8e, 0149525354
2. Office de Tourisme, Gare du Nord
3. (AJF), Acceuil des Jeunes en France, Gare du Nord, 0142858619

1. OTU, Avenue Pologne, 16e, 0147550301
2. OTU, 39 Avenue Georges Bernados, Paris 5e, 0144413850

1. Allostop Provoya, ADM, 8 rue Rochambeau, 9e, 0153204242
2. Auto-Partage, 189 Avenue Choisy, 75013 Paris, 0145855253

1. Tour Eiffel, Centre Georges Pompidou, Montmartre, Louvre, Arc de Triomphe, Grand Arc de la Défense, Forum des Halles
2. Musée d'Orsay, 1 Rue de Bellechasse, 7e, 0140494814
3. Musée Rodin, 77 Rue de Varenne, 7e, 0147050134

1. AJ, "Le d'Artagnan", 80 Rue Vitruve, 75020 Paris, 0140323456
2. AJ, Cité des Sciences, 24, Rue des Sept Serpents, 93310 Le Pré St. Gervais 0148432411
3. AJ, 8 boulevard Jules Ferry, 75011 Paris, 0143575560
4. AJ, 52 Av.R.Schumann, 91200 Athis-Mons (Essonne) 0169848139
5. Hôtels, 9e/10e arrondissement, environs de Gare du Nord

1. Camping Bois de Boulogne. 1.1/31.12, Allée du Bord de l'Eau, 75016 Paris, 0145243000 (4P:160F)
2. Camping Champigny/Marne, le Tremblay, Boulevard des Alliés, 94507 Champigny/Marne, 0143974397
3. Camping Municipal Versailles, 11.4/30.9, Rue Berthelot à Porchefontaine, 78000 Versailles, 0139512361

A: Autoroute, N: Route nationale, BP: Boulevard périphérique

⊙	→	▣					P	
E 15	***A1 LILLE BRUXELLES*** PARIS 20km	Pte. de la Chapelle	***METRO.*** "Pte. de la Chapelle"	100m		100m	NP ®	***A1*** Pte. de la Chapelle
E 19	***A13 ROUEN*** ***A86 Pte. de d'Aulnay (sud)***	Pte de Maillot ***Pte. Dauphine***	***METRO.*** "Pte. de Maillot" ***METRO.*** "***Pte. Dauphine***"	100m ***100m***		100m ***100m***	NP ***NP***	***BP*** Pte. de Maillot ***BP Pte. Dauphine***
E 51	***A6 LYON*** ***A10 CHARTRES*** ***A11 TOURS***	Pte. d'Orléans ***Pte. d'Italie***	***METRO.*** "Pte. d'Orléans" ***METRO.*** "***Pte. d'Italie***"	200m(S) ***200m(S)***		200m(S) ***200m(S)***	NP ***NP,T***	***BP*** Pte. d'Orléans ***BP Pte. d'Italie***
E 15	***A4 METZ*** ***(BP-Pte de Bercy)***	Pte. d'Italie	***METRO.*** "Pte. d'Italie"	200m(S)		200m(S)	NP	***BP*** Pte. d'Italie
E 5	***A3 LILLE BRUXELLES***	Pte. de Bagnolet	***METRO.*** "Pte. de Bagnolet"	100m/200m		100m/200m	NP	***BP*** Pte. de Bagnolet
E 01	***N4 (SE)*** Sézanne	Av. Marx Dormoy (N4) x Av. du 8 Mai 1945 (D0207)	***BUS.*** 10(03) "Chennevières, Fort" ***/BUS.*** 208/208S "Fort de champigny"	-m		8km(SE); no.17 N104 (N104 x N4)	HP ®	8km(SE); no.17 N104 (N104 x N4)
E 023	***N1 (N)*** Creil ***N14 (N)*** Beauvais	Av. de la Division Leclerc (N14) x Av. Jean Mermoz (N1) (St Denis)				4,5km (S) Centre St. Denis	NP ®	4,5km (S) Centre St. Denis
E 15	***A1 LILLE BRUXELLES*** PARIS 20km	"Aire de Vémars" (N) ***A1***	Paris, Gare du Nord-banlieu 21 ***+RER-D*** 1 "Louvres" ***+BUS.*** Villeron	500m(N)/(E) →Vémars) [1km(N)) // ***A1***		***TR*** ***TR***	***A1*** "Survilliers/St. Witz" (7) 1km "Ch. de Gaulle " (6)	
E 15	***A4 METZ*** PARIS 20km	"Aire de Ferrières" (E)	***RER*** A4 "Bussy-St.Georges" (+BUS. Jossigny)	3km(S)/(E) →Jossigny+500m (SE)) [1km(E) →Ferrières St. Denis (SE) 200m(W) // ***A4***		***TR*** ***TR***	***A4*** "Lagny-sur-Marne" 5km, "Coutevroult 1km" (7)	
E 15	***A6 LYON*** PARIS 20km	"Aire de Liss" (S)	***RER*** "Evry/Courcouronnes" ***RER*** "Corbeil/Essonnes" ***RER*** "***Evry-Gourcelles***" ***+BUS.*** ***405 Lisses,Clos a Pions***	20km(NE) →Evry) [11km(SE) ***/ A6***		***TR*** ***TR***	***A6*** "Corbeil Essonnes/Lord/ Lisses Mennecy"	
E 15	***A10 BORDEAUX*** ***A11 CHARTRES*** ***A71 CLERM-FD*** PARIS 20km	"Limours-Janvry" ***A10***	***RER*** B4 "Orsay-Ville" +***BUS*** (39)/(204)/415 Bliis s/s Forges	2km(N) →Janvry // ***A10***		***TR*** ***TR***	***A10*** "Mouthéry" "Dourdan" 15km	
E 15	***A13 CAEN*** ***ROUEN*** PARIS 20km	"Aire de Morainvilliers" ***A13*** 2214	Paris, Gare St.Lazare-banlieu 47; ***SNCF***-Poissy +***BUS.*** 20, 171 "Morainvilliers" ***+BUS.*** 38 ***SNCF-Versail +BUS.*** 38 ***"Bures, Village Meeker"***	1km(N) →Bures) [100m(NW) // ***A13*** ***100m(SW)) [100m // A13***		***TR*** ***TR***	***A13*** "Poissy/ St. Germain" 5km "Le Mureaux" 3km	

REIMS

Office de Tourisme, 2 Rue Guillaume de Machault, 51100 Reims, 0326774525

CROUS, Campus Lettres & Droit, 34 Boulevard Henri Vasnier, Reims, 0326041550

Auberge de Jeunesse, 2.1/23.12, Parc Léo Lagrange, Allée Polonceau, 51100 Reims, 0326405260

Camping Airotel de Champagne, 31.3/30.9, Avenue Hoche, 51100 Reims, 26854122, BUS.F

A: Autoroute, N: Route nationale

E.1	***A4 PARIS A26 ROUEN/H A4 METZ***	Boulevard Louis Roederer x Rue de Bir Hakeim	***SNCF***-Reims	100m(SW) Boulevard Louis Roederer	NP ⊗	100m(SW): "Reims-Centre" ***A4***	
E.2	***A4 METZ N51 Epernay***	Place des Droits de l'Homme x Avenue de Champagne	***BUS.F***: "Cimetière du Sud"	-m ***100m(SW)***	HP ***PP***	1.5km(SW): "Reims St. Remi" ***A4***	
10.1	***N44 (SE) Châlons-s-M***	Avenue Henri Forman x Rue Gabriel	***BUS.F***: "Henri Forman/ CRNA)"	20m	P.ok		
10.2	***N51 (NE) Charleville Mézières***	Route de Witey x Boulevard Guy-Louis	***BUS.B***: "Epinettes/Route de Witry"	50m	P.ok		

A: Autoroute, N: Route nationale, D: Route secondaire

E.1	***N157 (E) LE MANS***	Avenue François Château x Rue du Moulin de Jouré	***BUS.1***:6/18/A "Plaine de Baud"	-m ***200m(SW)***	HP ***P.ok*** ⊗		
E.2	***N12 BREST***	Rue de St. Brieuc x Allée de Bg. Nouvelle	***BUS.5***/66 "Croix Rouge"	-m	HP ±Pok ⊗	1km(W): N12 x Rocade	
E.3	***N24 Lorient***	Route de Lorient x Rue J. Lemaistre	***BUS.1***:7/54/55/56 "J. Lemaistre"	-m	HP	100m(E): Rocade 0. x N24	
E.4	***N137 NANTES***	Avenue Henri Fréville x Boulevard de l'Yser	***BUS.1***:5/F "Yser"	-m	HP! ⊗	1.5km(S): N136 x Avenue H. Fréville	
10.1	***N12*** Alençon Rocade Nord-Est	Route de Fougères x Boulevard Wilfe	***BUS.5***:0/70 "Joliot Curie"	-m	±P ok P		
10.2	***N175 (N)*** St. Malo	Rue St. Laurent	***BUS.5***:1/71 "St. Laurent"	-m	HP!		
10.3	***N137 (N)*** St. Malo	Rue de St. Malo x Place Olivier de Seres	***BUS.5***:2/68 "Olivier de Seres"	100m(N)	P.ok	1km(NW): N137 x Rocade Nord	
10.4	***D163 (SE)***	Rue de Veru x Boulevard Léon Grimault	***BUS.1***: "M. Vincent" Gr. Scol	m/100m	NHP ⊗ ±P		

RENNES F

1. Office de Tourisme, Pont de Nemours, BP 2533, 35025 Rennes, 0299790198
2. Accueil Gare 0299532323

CROUS, 7 Place Hoche, Rennes, 0299843136

Provoya, CIJ, Maison des Langues et des Voyages, 1 Pl. du Maréchal Juin, 0299309393

Auberge de Jeunesse Rennes, 10-12 Canal St. Martin, 35700 Rennes, 0299332233

Camping Municipal des Gayeulles, Rue de Prof. Maurice Audin, 0299369122, BUS.3

A: Autoroute, B/47: Voie rapide, N: Route nationale, D: Route secondaire

1	***A15 Le Havre***	Rte du Havre x Av. Maurice Ravel	***BUS.***6/919/3P "Barrières du Havre" D982	100m(E) Route du Havre (D982)	±P ok	***A15*** Rouen	
2	***A13 PARIS*** ***A28 Rouen*** ***LE HAVRE***	Rte. d'Elbeuf/Av. Jean Jaurès N138 x Av. Maryse (Parc des Expo)	***BUS.***32 "Parc Expo"	-m	HP! ⊤→ ⊘	4km(S): N138/***A930*** x ***A13***	
3	***N31 Reims*** ***A28 Abbeville***	Place St. Hilaire	***BUS.***2/22 "Hilaire"	-m	HP! ⊘		
4	***N31 Reims*** ***A28 Abbeville*** ***N14/N15 Paris***	Bd. Gambetta x Avenue A. Briand/ Quai de Paris	***BUS.***37 "Champs de Mars"	-m	HP		
101	***D982*** Le Havre	Route du Havre x Av. B. Bicherey	***BUS.***6/919/3P "Barrières du Havre" D982	0/100m(W) Avenue B. Bicherey	P.ok		
102	***N15*** Evreux Mantes/Paris	Av. A. Briand x Place St. Paul	***BUS.***11/37 "Place St. Paul"	-m	HP! ⊘		
103	***N14*** Pontise Paris	Route de Bonsecours x Rue du Val d'Eauplet	***BUS.***13/21 "Place St. Paul"	-m	±P ok (NP)		

1	***A72*** ***CLERMONT-FD (N10)***	Avenue de Verdun x Rue Grouchy	***BUS.***Avenue de Verdun ***BUS.A17/25/41/52 "Tarasse"*** ***100m***	100m-200m(N)/(NW)	P.ok ⊘	"St. Étienne-Centre/ Chambeyron-Villate/ La Terrasse/Stade"	
2	***A47/N88 Le Puy*** ***N88(SW) Toulouse***	Rue Robespierre x ***A47*** (Rue H. via Basier)	***BUS.***18/35 Boulevard Pasteur x Rue Robespierre	20m(E) Boulevard Pasteur +200m(SW) Rue Robespierre	P.ok	"Annonay/Valence (tourisme)/Bourg-Argental" ***A47***	
3	***A47/N88*** ***Le Puy***	Cours Fauveriel x ***A47*** (Square F. Rossevelt)	***BUS.***6/18 Le Rond point	-m	HP	"St. Étienne-Centre/ Le Rond point" ***A47***	
4	***A47 (B) LYON***	Rue de la Montat x Rue Emile Zola	***BUS.***19/26 "Cussinel"	200m(E) Rue de la Moutat	OP ⊘>	"St. Jean-B fonds Monthieu terraonie" ***A47*** (NW)(W)	
101	***B47*** Clermont FD. ***N8*** Montbrison	Rue Charles Dupuy/Rue Just de la Pareille	***BUS.***5 "Le Clapier"	-m 100m	±HP ±P ok	2km(W) "St. Etienne Ouest" (B47)	
102	***N82 (S/E)*** Valence	Rue Robespierre x ***A47*** (Rue H. via Basier)	***BUS.***18/35 "Robespierre"	20m(E) Boulevard Pasteur +200m(SW) Rue Robespierre +100m(S)	P.ok ⊘	100m(N): " Annonay/ Valence (tourisme)/ Bourg-Argental" ***A47***	

F ROUEN

Office du Tourisme, 25 Place de la Cathédrale, BP 666, 76008 Rouen, 0232083240

CROUS, OTU, Cité Universitaire du Panorama, Boulevard Siegfried, 0235702165

Auberge de Jeunesse Rouen, 2.1/22.12, 118 Boulevard de l'Europe, 76100 Rouen, 0235720645, SNCF 4km, BUS.12

1. Camping Municipal, 1.3/31.1, Rue Jules Ferry, 76250 Deville les Rouen, 0235740759. BUS.2/35/40 N15-Deville les Rouen
2. Camping l'Aubette, 1.1/31.12, 23 Rue du Vert Buisson, 76160 St. Leger du Bourg Denis, 0235084769, BUS.8/18

St.ETIENNE

Office de Tourisme, 3 Place Roanelle, Rue Beaubrun, 42072 St. Étienne, 0477251214

CIJ, Centre d'Information Jeunesse, Boulevard de la Résistance, St. Étienne, 0477428942

Auberge de Jeunesse, Saint-Étienne/Les Echandes, "Le Pertuiset", Les Echandes, 42240 Unieux, 0477357294, St. Étienne-Centre ville 15km

Camping Municipal de Chantegrillet, 1.3/31.10, 16 Allée de Chantegrillet, Centre Ville, 0477331862, BUS.6/7/8/9/12

STRASBOURG F

1. Office du Tourisme, Place de la Cathédral, 67000 Strasbourg, 0388522828
2. CROUS, 1 Quai du Maire Dietrich, Strasbourg, 0388255399

CROUS, 1 Quai du Maire Dietrich, Strasbourg, 0388255399

CIJ, Centre d'Information Jeunesse, Nancy, 0383370446

1. Musée de l'Ouvre Notre-Dame, 3 Pl. du Château, 0388525000
2. Musée des Beaux-Arts, Palais Rohan, 2 Place du Château, 0388525009
3. Musée Alsacien, 23 Quai Saint-Nicolas, 0388525000
4. Musée d'Art Moderne, 5 Place du Château, 0388525000

1. Centre de Rencontres International Parc du Rhin, 30.11/1.1, Rue des Cavaliers BP58, 67017 Strasbourg cedex, 0388455421
2. Auberge de Jeunesse "René Cassin", 9 Rue de Verte, 67200 Strasbourg, 0388302646, SNCF 2km

Camping La Montagne Verte, 1.3/31.10, 2 Rue Robert Forrer, 0388302546, BUS.3/0/23, A34/A35 "Montagne Verte" 2km

A: Autoroute, N: Route nationale, D: Route secondaire

E 1	***A4 (N/W) METZ SAARBRÜCKEN/ SARREBRUCK A35 Mulhouse N83 (S)***	Place du Hégue-rau	***BUS.4***/10/20/72 "Place de Pierre"	100m	1/2P ok	3km(N); no.5; ***A4*** "Strasbourg-Centre"	
E 2	***A351 (W) N4 (W) Saverne***	Place de la Pte. Blanche	***BUS.4***/K0/10/20 "Place Blanche"		P.ok!	100m(NW); "Stras-bourg Pte. Blanche" ***A35***	
E 3	***A35 (S) N83 (N) Mulhouse***	Rue de Molsheim x Boulevard de Lyon	***BUS.2***/3/23 "Boulevard de Lyon"	100m(SW)	⊗ NP P.ok		
E 4	***BRD Kehl BASEL KARLSRUHE***	Route du Rhin (N4) x Avenue du Pont de l'Europe	***BUS.21*** "Parc du Rhin"	1km(E) Avenue du Pont de l'Europe / Pont de l'Europe	zoll		
E 5	***A350 (NE) Her-rlisheim***	Rond-Point Schutzenberger	***BUS.6*** "Roseraie"		⊗ P.ok		
101	***D468 (S)*** Gerstheim	Route de Stras-bourg x Route Alfred Kastler	***BUS.A*** (Centre Commercial) "Baggersee"	50m	>O (NP) ≤P.ok		
E 6	***A4 PARIS*** METZ Strasbourg 20km	"Brumath" ***A4***	***SNCF***-Brumath	200m(W);+100m(S) +1km(WNW)]] 1km(S) // ***A4***	***T*** ***T***	***A4*** "Brumath-Sud" 3km "Brumath-Nord/ Haguenau" 3km	

F TOULOUSE

Office de Tourisme,
Donjon du Capitalol, 31000 Toulouse
0561110222

CROUS, 7 Rue des Salenques,
Toulouse, 0561215708

Autostop, 9 Place du Capitole,
31000 Toulouse, 0561217755

1. Musée des Augustins, 21 Rue de Metz, 0561222182
2. Musée Saint Raymond, Place Saint Sernin, 0561222185
3. Musée Paul Dupuy, 13 Rue de la Pleau, 0561222183
4. Musée Georges Labit, 43 Rue des Martyrs de la Libération, 0561222184
5. Musée de la Médecine, Hôtel, Place d'Assézat, 0561777534
6. EDF Bazacle, 11 Quai Saint Pierre, 0561232381

Auberge de Jeunesse Toulouse, 21.1/31.12,
125 Avenue Jean Rieux, 31500 Toulouse
0561804993, SNCF 3km

1. Camping de Sesquieres, Chemin du Pont de Rupé, 31000 Toulouse, 0561700735, BUS.59, Rocade Ouest-N20 200m(N)
2. Camping La Bouriette, 201 Chemin de Tournefeuille, 0561496446, BUS.64, N124-no.32 +100m(E)(S)(E)

A: Autoroute, N: Route nationale, D: Route secondaire

1	***A62 (N)* BORDEAUX**	Péage (piste Cycliste) Chemin du Lapin	***BUS.*59 " SaVu" (Avenue Salvador Allende)**	100m(NE) Avenue Salvador Allende +100m(S) // ***A62*** Ez	!	Péage ***A62***
2	***A61 (S)* NARBONNE**	Péage Sud	***BUS.*79 " Centre Atpa"**	100m(W) ---***A61*** +500m(S) // A61 Wz	!	Péage ***A62***
3	***A61* NARBONNE *A62* BORDEAUX *A64/N117* Tarbes/Biarritz**	Avenue de Lattre de Tassigny x Pont de la Pyrénéenne +100m(S)	***BUS.*92 " Empalot Sud"**	100m(S) Avenue de Lattre de Tassigny	P.ok	200m(S): no.24 Rocade
4	***A61* NARBONNE *A62* BORDEAUX *N113* Narbonne**	Avenue Jules Julien x Rue Thiers	***BUS.*2/56/62 "Jules Julien"**	-m	HP	100m: no.23 Rocade
5	***A62* BORDEAUX *N124* Biarritz *N113* NARBONNE**	Port de l'Embouchure x Boulevard de Suisse/Allée de Brienne	***BUS.*77 "Suisse"**	100-150m	NP ®	
6	***N20 (S)* Barcelona *A64/N117* Tarbes/Biarritz**	Route d'Espagne x Rocade Imp. Camille Langlade	***BUS.*52 " Langlade"**	0-100m	+P ®	100m(E): no.25 Rocade
101	***N126 (E)* Castres**	Avenue de Castres x Avenue de Lasbordes	***BUS.*77 "College Hers"**	-m	HP TP ®	300m(E): no.13 Rocade
102	***N88 (NE)* St. Etienne**	Route d'Albi x Place Bila	***BUS.*40/74/75/76 "Bila"**	100m	Pok ®	1km(NE): no.13 Rocade
103	***N124 (W)* Bret-RZ**	Route de Bayonne x Place du 19 Bayilac	***BUS.*7 "Bayiac"**	-m	HP OP	no.1 "Purpan" ***N124***
104	***N113 (SE)* Narbonne**	Route de Narbonne x Rue Henri de Sahuqué	***BUS.*2/56/62 "IUT"**	-m	HP	

A: Autoroute, N: Route nationale

	A10 (N/S) PORT-MAHON BORDEAUX	Boulevard Haussmann x Rue Jolivet	***BUS.***3/21/70 "Renan"	20m(SW)	±P	200m(E): no.12 ***A10***
1.01	***N10 (NE) Chartres***	Carrefour J. Rostand (rond point)	***BUS.***8/11 "Aérogare"	1km(N) Avenue André Maginot / Déviation N10	P.ok O>	
1.02	***N152 (E) Orléans Blois***	Quai Paul Bert x Rue de Ste. Radegonde	***BUS.***60/61 "Radegonde"	-m	HP	
1.03	***N138 (NW) Le Mans/Laval***	Avenue du Mans x Grosse Borne	***BUS.***51 "Les Perrets"	100m(S) / Garage Peugeot	div.P P.ok	
1.04	***N152 (W) Angers***	Place Choiseul	***BUS. / TRAM.***1/2/9/51/52 Place Choiseul	50-100m	®	
1.05	***N10 Poitiers N76 Bourges***	Av. de Grammont x Carrefour du Lac	***BUS.***1/2/5/6/9/11 "Parc Reaîais du Lac"	-m	±P.ok	3km(S): no.14 ***A10***
	A10 PARIS BORDEAUX Tours 15km	"Tours-Val de Loire" (N10 / 02/47561178) "Tours-la-Loirgue Vue" (S)	***SNCF***-Monnaie	3km(S)→Vouvray /] [100m(SW)// ***A10***	***TR TR***	***A10*** "Château-Renault" 18km "Tours-Nord" 3km

Office de Tourisme, 78 Rue Bernard Palissy, 37042 Tours cedex 0247703737

OTU Voyage, Résidence SANITAS-CLOUS, Boulevard de Lattre de Tassigny, Tours, 0247051755

1. Musée Saint Martin, 3 Rue Rapin, 0247644887
2. Musée des Beaux Arts, 18 Place Fr. Sicard, 0247056873
3. Musée du Compagnonnage, 8 Rue Nationale, 0247610793
4. Musée du Gemmail, 7 Rue du Mûrier, 0247610119
5. Vins de Touraine, Château Royal, Quai d'Orléans, 0247610295
6. Aquarium de Touraine, Château de Tours, Quai d'Orléans, 0247642952

Auberge de Jeunesse Tours, Parc de Grandmont 37200 Tours, 0247251445, SNCF 5km, BUS.1/6

1. Camping Municipal Edouard Peron, 31.5/12.9, Place Edouard Peron, 37000 Tours, 0247541111, BUS.60/61
2. Camping Municipal des Rives du Cher, 1.4/15.10, 61 Rue de Rochepinard, 37550 Tours-St. Avertin, 0247272760, BUS.5/21, A10

FIN HELSINKI

>pag 85

Tourist Office, Pohjoisesplanadi 19, 00100 Helsinki, 09-1693757

S Kilroy Travels, Kaivotaku 10D, 00100 Helsinki, 09-6807811

1. Linnankatu 9, 00160 Helsinki, 09-6220470
2. Pohj Stadiontie 3B, 00250 Helsinki, 09-496071
3. 1.6/1.9, Hietaniementaku 14, 09-4020206
4. Erottajanpuisto, Uudenmaankatu 9, 00120 Helsinki, 09-642169

Camping Rastila, 11.5/11.9, Vuosaari, Nordsjö, 00980 Helsinki, 09-316551, Route 6/7 Porvoo, Vuotie Norvägen, Helsinki-C 8km, Metro.Itäkeskus +BUS.90/96/98

E12/E18/E75: Moottoritie/Europatie

1 E.1	***51 (W) Turku Hanko***	Länsiväylä (51) x Porkkalankatu	***BUS.***20/15/65A/66A/08N/101T/150X/T/230/188	100m	⊗ HP BUS LANE	***51*** via Ring I	
2 E.2	***1 Turku***	Turunväylä Åboladen x Huopalahdentie	***BUS.***14/18/539	100m ***1000m: OP (NP)***	⊗ NP	***1***	
3 E.3	***120 Pori***	Vicktvägen (120) x Muurinmäesarintie	***BUS.***45/315-346/361-363	-m ***150m***	HP ***PP***	***120*** x Ring I	
4 E.4	***3 Hämeenlinna***	Hämeenlinnanväylä x Vihdintie	***BUS.***20N/42/43B/46/47/452-484	-m	HP/ ⊗>	***3***	
5 E.5	***4 Lahti Kuvola Kolka***	Hämeentie x Helimäki	***BUS.***55/55A/70/70T/71/71N/71A/T/3N/74/74N/711-746 / ***TRAM*** 8	- m / 100m ***150m: HP***	HP ⊗	***4***	
6 E.6	***4 Lahti Kuvola Kolka***	Forsbyvägen x Gustav Vasas väg	***BUS.***7/7150/5N	100m	NP ⊗	***4*** (2km to previous spot)	
7 E.7	***45 Tuusula***	Mäkelänkatu x Koskelantie	***BUS.***51/52/62/64/66/66A/66B/67/67X/70/T/2 ***TRAM*** 1	m / 100m	HP/	***45***	
8 E.8	***170 (E)***	Sörnäisten rantatie x Itäväylä	***BUS.***16/80N/85N/86N/86S/90N/92N/93N/94N/95N/97N/	HP (not good but only)	±HP	***170***	

TURKU

Turun kaupungin matkailutoimisto, Aurakatu 4, 20100 Turku, 02-2627444

E12/E18/E75: Moottoritie/Europatie

1 E.1	***1 HELSINKI HELSINGFORS***	Helsingin valtatie x Hämeentie	***BUS.***4/18/40/50/51/53/54/55	100m	⊗ NP		
2 E.2	***5 Hämeenlinna***	Hämeentie x Tammitie	***BUS.***4/40	-m	HP ⊗		
3 E.3	***9 Tampere Tammerfors***	Tampereen valtatie x Markulantie	***BUS.***18/80/88/320	-m	HP ⊗		
4 E.4	***8 Pori Rauma***	Naantalin pikatie x Alakylantie	***BUS.***20	-m	HP		

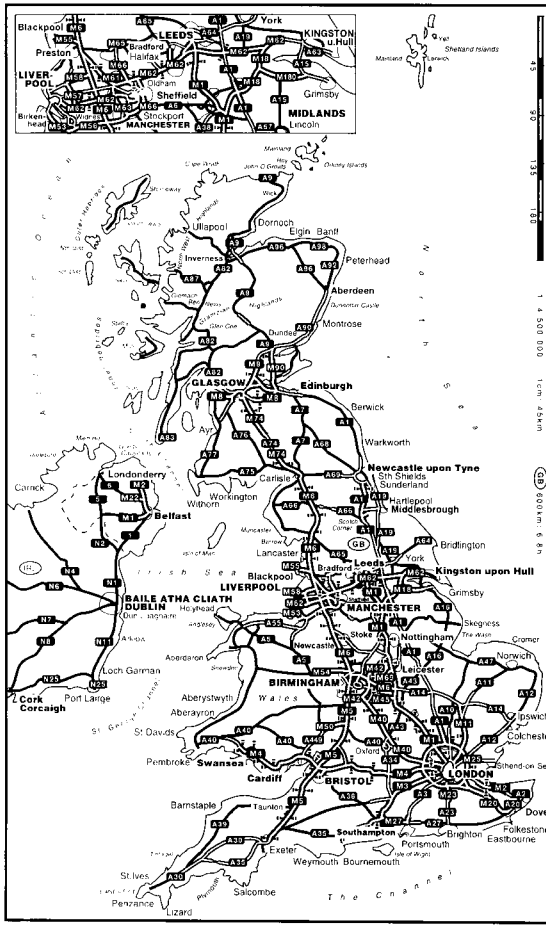
GB
IRL
Blackpool
Preston
LIVERPOOL
Bradford
Halifax
LEEDS
York
KINGSTON u.Hull
Oldham
Sheffield
Grimsby
Birkenhead
Stockport
MANCHESTER
MIDLANDS
Lincoln
Shetland Islands
Mainland
Lerwick
Orkney Islands
Wick
Dornoch
Elgin
Banff
Ullapool
Inverness
Peterhead
Aberdeen
Montrose
Dundee
GLASGOW
Edinburgh
Berwick
Ayr
Warkworth
Newcastle upon Tyne
Sth Shields
Sunderland
Carlisle
Londonderry
Carrick
Workington
Withorn
Hartlepool
Middlesbrough
Belfast
Lancaster
Bridlington
Leeds
York
Kingston upon Hull
Blackpool
LIVERPOOL
Bradford
Grimsby
BAILE ATHA CLIATH
DUBLIN
Holyhead
MANCHESTER
Skegness
Stoke
Nottingham
Newcastle
Cromer
Norwich
Aberdaron
Loch Garman
Leicester
BIRMINGHAM
Cork
Corcaigh
Port Laoise
Aberystwyth
Wales
Aberayron
Ipswich
Colchester
St Davids
Oxford
Southend-on Sea
Pembroke
Swansea
Cardiff
BRISTOL
LONDON
Barnstaple
Taunton
Dover
Southampton
Brighton
Folkestone
Eastbourne
Portsmouth
Exeter
Isle of Wight
Weymouth
Bournemouth
St Ives
Salcombe
Penzance
Lizard
The Channel
Irish Sea
Isle of Man
Mainland
Orkney Islands
Shetland Islands
Lerwick
Wick
Dornoch
Elgin
Banff
Ullapool
Inverness
Peterhead
Aberdeen
Montrose
Dundee
GLASGOW
Edinburgh
Berwick
Ayr
Warkworth
Newcastle upon Tyne
Sth Shields
Sunderland
Carlisle
Londonderry
Carrick
Workington
Withorn
Hartlepool
Middlesbrough
Belfast
Lancaster
Bridlington
Leeds
York
Kingston upon Hull
Blackpool
LIVERPOOL
Bradford
Grimsby
BAILE ATHA CLIATH
DUBLIN
Holyhead
MANCHESTER
Skegness
Stoke
Nottingham
Newcastle
Cromer
Norwich
Aberdaron
Loch Garman
Leicester
BIRMINGHAM
Cork
Corcaigh
Port Laoise
Aberystwyth
Wales
Aberayron
Ipswich
Colchester
St Davids
Oxford
Southend-on Sea
Pembroke
Swansea
Cardiff
BRISTOL
LONDON
Barnstaple
Taunton
Dover
Southampton
Brighton
Folkestone
Eastbourne
Portsmouth
Exeter
Isle of Wight
Weymouth
Bournemouth
St Ives
Salcombe
Penzance
Lizard
The Channel
1 : 4 500 000
1cm : 45km
GB 600km : 6.8h
45
90
135
180

GB BIRMINGHAM WOLVERHAMPTON / DUDLEY

1. Tourist Information Centre, Convention & Visitor Bureau
2 City Arcade, Birmingham
West Midlands B2 4TX, 0121-6432514
2. Convention & Visitor Bureau
National Exhibition Centre, Birmingham
B40 1NT, 0121-7804321

1. Museum of Science & Industry, Newhall St., B'ham, 2351661
2. Museum & Art Gallery, Chamberlain Square, B'ham, 2352834
3. Botanical Gardens and Glashouses, Westbourne Road, Edgbaston, Birmingham, 4541860
4. Nature Centre, Pershore Road, Edgbaston, B'ham, 4727775
5. Parish Church, St. Martin's in-the-Bull Ring, B'ham, 6435428
6. Cadbury World, Lindon Road, Bournville, B'ham, 4514180

1. Campus Travel, 541 Bristol Road, Bournbrook, Birmingham, 0121-4141848
2. Campus Travel, Aston University SU, The Triangle, Birmingham, 0121-3595955
3. Campus Travel, YHA Adventure Shop, 90/98 Corporation Street, 0121-2334611

Camping Romsley, 11.3/11.10, Caravan & Camping Club, Fieldhouse Lane , B62 0NH Romsley, 01203-694995, M5 Frankley Services 5km, M5 no.4 +5km(N). B'Ham-Centre 15km;
Camping→Frankley Services M5: Bromsgrove Road(B455) →Hunnington/Halesowen +2km(ESE) Illey Lane ∅Woodgate/ Bartley Resevoir] [50m, or: 3km(NE) Cross Country

M: Motorway, A38/A45: Dual carriage way, A435: Dual carriage way/A-road, A456: A-road

E 1	***M6 LONDON GLASGOW M42 NOTTINGHAM M40 OXFORD M54 TELFORD A38 (N) DERBY***	Lancaster Circus Queensway (A38) x Corporation Street x Moland Street	***BUS.***25/07/L02/104/105/L06/ 114/115 Corporation Street x Lancaster Circus Queensway	100m(N) ***A38***	P.ok	City Centre ***A38 (M)***
E 2	***M6 LONDON GLASGOW M42 NOTTINGHAM M40 OXFORD M54 TELFORD A38 (N) DERBY***	Corporation Street x Bagot Street	***BUS.***25/07/L02/104/105/L06/ 114/115 Corporation Street x Bagot Street	-m	HP T	City Centre ***A38 (M)***
E 3	***M5 BRISTOL***	Quinton Expressway x ***M5***	***BUS.***202/203/204/002 Hovingham Road x Carters Lane	80m(S) Hovley Grange Road 30m→ ***M5***	OP OP	no.3 ***M5***
E 4	***A456 (W)*** Woolverton	Manorway 456 x Lapal Lane (Halesowen)	***BUS.***002/004/W19/195/241/ 245 Lapal Lane x Manor Way (Halesowen)	-m **1000m(E)** 800m(E) ***1.5km(SE)***	1/4HP T P.inl	1.5km(E): no.3 ***M5***
E 5	***M5 (N) M6 GLASGOW M54 SHREWSBURY***	Birmingham Road (A41) x ***M5*** (Sandwell)	***BUS.***147/8/79/444/450/450A/ 459/172 Birmingham Road	-div.P (NP)	NP NP	no.1 ***M5***
E 6	***M5 (S) BRISTOL***	Expressway (A41) x Chapelstreet	***BUS.***P (Old Meeting Street x Chapelstreet)	50m	#P (NP)	3km(SE): no.1 ***M5***
E 7	***M5 (S) BRISTOL***	New B'ham Road (A4123) x Tindale Road (Dudley)	***BUS.***126 " Burnt Tree "	-m	HP/I	3km(SE): no.2 ***M5***
E 8	***M42 M40 OXFORD Evesham***	Alcester Road Southern (A435) x Hawkhurst Road	***BUS.***50/50A/50Y/177/178/179 Nadford Grove" x Hawkhurst Road (S) A435	20m(S)	HP P O	8km(S): no.3 ***M42***
E 9	***M42 (S) M40 OXFORD***	Stratford Road (A34) x Monkspath Hallroad	***BUS.***/F55/N/6/48/63/149/175	-m ***1.5km(SE)***	HP/I ***NP*** ***NP***	1.5km(SE): no.4 ***M42*** ***no.4 M42*** ***no.4 M42***
E 10	***A45*** COVENTRY ***M42 (S/N)***	Coventry Road x Arden Oak Road (Sheldon)	***BUS.***59/59A/58/N/900 The Grade	-m	HP/I	3km(E): no.6 ***M42***

BIRMINGHAM GB
WOLVERHAMPTON / DUDLEY

Car Sharing, 210 Douglas Road, Acocks Green, Birmingham B27 6HN

Youth Hostel Birmingham, 12/17/19 info: 01789-297093 (Stratford-upon-Avon Youth Hostel)

M: Motorway, A45: Dual carriage way, A449/A454/A458: A-road

					P	
13	***M42 x A45***		***BUS.***900 Church Lane x A45		P.ok	no. 6 ***M42***
14	***M6 (N)*** GLASGOW	Wolverhampton Road/Black Country Route x ***M6***	***BUS.***5/16/29/331/332/529/966 (Wallsall)	100m	OP	no. 10 ***M6***
15	***M54 (E/W)*** ***M6 (N)*** ***A449 (N)***	Stafford Road (A449) x ***M54***	***BUS.***2/3/7/503/503A/876/877/878/894/895 Stafford Road x Greenfield Lane	100-200m	P (N) P (W) P (E)	no. 2 ***M54***
101	***A454 (W)*** Bridgnorth	Compton Road (A454) x Henwood Road (Compton/ Wolverhampton)	***BUS.***510/516/517/890 Compton Road (A454) x Finckfield Hill	-m	HP	
102	***A449 (S)*** Kidderminster	Penn Road (A449) x Church Hill (Penn/ Wolverhampton)	***BUS.***256/258/259/266/582/583	-m	HP!	
103	***A458 (W)*** Bridgnorth	Bridnorth Road (A458) x High-street	***BUS.*** 234/242/289/290/293/294/295	50m	P.ok O	
	M6 GLASGOW ***M5 EXETER*** Birmingham, Dudley 8km ***139, Midlands***	"Frankley Services"	***BR***-Fireways +***BUS.***9/19/136/137/140/192/193/292 x ***BUS.***202/203/204 Quinton, Stag +***BUS.***202/203/204 Kitwell, Balmoral Road	500m(S) Ravenhayes Lane →Frankley +100m(W) Illey Lane] [50m	***TR*** ***TR***	***M5*** no.3 2,6km ***M5*** no.4 2,6km
	M6 GLASGOW Wolverhampton 7km Birmingham 15km ***118, Midlands***	"Hilton Park Services"	Wolverhampton Busstation/ Cannock Busstation +***BUS.***870/872/10 "Featherstone, opp. Post-Office"	100m+100m(N) Cannock Road +300m(E)(NE) Dark Lane +2km(E) Hilton Lane →Warstone] [100m(S) // ***M6***	***TR*** ***TR***	***M6*** no.10 6km ***M6*** no.11 1km
	M6 LONDON Coventry 7km ***140, Midlands***	"Corley Services"	***BR***-Coventry +***BUS.***36/55 "Keresley Village"	100m(W) Howat Road +3km(NW) Bennett's Road North] [200m	***TR*** ***TR***	***M6*** no.3 4km ***M6*** no.4 7km

GB BIRKENHEAD

Tourist Information Centre, Woodside Visitors Centre, Woodside Ferry Terminal, Birkenhead, Merseyside L41 6DU, 0151-6476780

Campus Travel, John Moores University, Liverpool, 0151-7092474

1. YMCA, 1 Rodney Street, Liverpool L1 9ED, 0151-7097791
2. Embassie Youth Hostel, Private, 1 Falkner Square, Liverpool L8 7NU, 0151-7071089

Wirral Country Park, Station Road, Thurstaston, 0151-6484371/3884

M: Motorway, A41: A-road

M53 CHESTER **MANCHESTER** **M6** **MIDDLESBROUGH** **PRESTON**	Ignorsy Lane x Kingsway tunnel approach (Birkenhead)	***BUS.*** Ignorsy Lane x Kingsway tunnel approach	200m(E) →Tunnel	Toll P, I		
M53 (SE) ***Chester*** ***Manchester***	Docks Link x Poulton Road	***BUS.*** Docks Link x Poulton Road		P,ok O>	1km(W): no.3 ***M53***	
M53 (S/N) ***CHESTER*** ***M62*** ***MANCHESTER***	Woodchurch Road x ***M53***	***BUS.*** Woodchurch Road x Carlaw Road	-m ***1km(W)***	HP **OP** **OP**	no.3 ***M53*** no.3 ***M53***	
A41 (S) ***Chester***	New Chester Road (A41) x Bolton Rd.	***BUS.*** New Chester Rd. (A41) x Bolton Road (Shore Drive)	-m	HP O>	6km(S): no.5 ***M53***	
M62 LEEDS ***BIRMINGHAM*** Liverpool 22m Warringn 9km ***10ft, Cheshire***	"Burtonwood Services"	Warrington Busstation ***+BUS.*** 18 "Callands, IKEA"	100m(N) +300m // ***M62***	***TR*** ***TR***	***M62*** no.7 8km ***M62*** no.9 3km	

M: Motorway, A630/A6036: A-road

M606 (S) **M6** **MANCHESTER** **KINGSTON** **M1 LONDON**	***A6036:*** x Rodney Avenue (A61?)	***BUS.*** 50/8/60/1.8/20/14/3 Rodney Avenue x Rodney Lane	100m	OP I	***M606*** Centre	
A6036 (SW)	Halifax Road (A6036) x Manchester Road	***BUS.*** 36/34/22.6/23/62/4/25/ 62/6/62?	-m	HP O>		
A660 (N) Skipton	Bingley Road (A660) x Albert Road (Shipley) / Park Gr.	***BUS.*** 623/623/6.25/66/23/663/6 64/65/66/66/7/668/669/700/ 760. Bingley Road (A660) x Albert Road	-m	HP TP		
M1 LONDON ***M62*** ***LEEDS*** ***KINGSTON*** ***LIVERPOOL*** Huddersfield ***W-Yorkshire***	"Heartshead Moor Services"	Dewsbury Busstation Heartshead Moor Checkpoint Busstation ***+BUS.*** 224/25/253/256/258 Windy Bank (Heartshead Moor) Bailey Hill x Westgate x Halifax Road	200m(SW) →***M62***	***TR*** ***TR***	***M62*** no.25 2km ***M62*** no.26 3km	

BRADFORD

Tourist Information Centre, National Museum of Photography Film & TV, Pictureville, Bradford, West Yorkshire BD1 1NQ 01274-753678

Campus Travel, Bradfords University SU, Bradford, 0274-20383261

Youth Hostel Longlands, Dr. Lees Lane, Haworth, Keighley BD22 8RT, 01535-642234, Bradford-Centre 12km

Camping Leeds, 11.4/11.10, Roundhay Park, Elmete Lane, Leeds, 01532-652354, BUS.794/799 +1km(N), Bradford 10km

Tourist Information Centre, St. Nicholas Church, St. Nicholas Street, Bristol, Avon, 0117-9260767

S 1. STA Travel, 25 Queens Road, Bristol BS8, 0117-9294399
2. Campus Travel, 39 Queens Road, Clifton, Bristol, 0117-9292494

Drive Share UK, Hebron House, Sion Road, BS3 3BD Bristol, 0117-9667755/637634

1. Bristol Museum and Art Galery, Queen's Road, 0117-9223571
2. The Georgian House, 7 Great George Street, 0117-9211362
3. The Red Lodge, Park Row, 0117-9211360
4. Industrial Mus., Princess Wharf, Wapping Road, 0117-9251470
5. Blaise Castle House Museum, Henbury Road, Henbury, 0117-9506789

Youth Hostel Hayman House, Bristol, 4.1/17.12, 14 Narrow Quay BS1 4QA Bristol, 0117-9221659, BR-Temple Meads 1km

Camping Baltic Wharf, 1.1/31.12, Cumberland-Road, Bristol Centre, 0117-9268030

M: Motorway, A4: Dual carriage way/A-road, A38: A-road

100	***M4 CARDIFF M4 (W) M4 LONDON M32 CARDIFF LONDON BIRMINGHAM***	Newfoundland W.Y. (A4032) x Dove Lane	***BUS.***3/23/34/341/342/505/525/542 City Road x Lower Ashley Road ***BR-Temple Meads***	50m	***100m(NW) Temple GA/ Victoria Street +17m(N) Temple Way (A4044) +11m(N) Bonfoundaunstreet***	P. ok P.	500m(NE) no. 3 ***M32***
101	***M4 CARDIFF M5 (N) M4 LONDON M32 CARDIFF LONDON BIRMINGHAM***	Newfoundland W.Y. (A4032) x Easton Way	***BUS.***5/23/34/341/342/505/525/542 City Road x Lower Ashley Road	250m(W) Lower Ashley Road	1/2OP no. 3 ***M32***		
101	***A4 (SE) Bath***	Bath Road (A4) x Stockwood Road (Brislington)	***BUS.***A4/911D/178/339/347/X27/X39/348/349/649	~m	1/2HP ⊗ P. ok		
102	***A38 (SW)*** Taunton	Bedminster down Road (A38) x Bedminster Road	***BUS.***52/53 "Cross Hands" ***BR-Parson Street***	~m ***500m (SE) Bedminster down Road (A38)***	HP P.		
103	***A4 (NW)*** Avonmouth ***M5***	Cumberland Basin Road	***BUS.***10/46/511/537	20-30m	P. ok		
	M5 BIRMINGHAM EXETER LONDON Exit 19 8km ***Avon***	"Gordano Services"	***BR***-Bristol ***+BUS.***359/359/659/659 East-on in Gordano	2km(W) St. George's Hill, Main/Combe Road ***M5***	***TR TR***	***M5*** no.19 100m	

GB CARDIFF

Tourist Information Centre, Central Station
Cardiff, South Glamorgan CF1 1QY,
01222-227281

Campus Travel, YHA Adventure Shop, 13 Castle St, Cardiff, 01222-220744
WCS Travel, University Union of Cardiff, 01222-382350

Youth Hostel Cardiff, 2.1/30.11, 2 Wedal Road, Roath Park, CF2 5PG Cardiff, 01222-462303
BR 2,5km

Lavernock Holiday Estate, Fort Road, Penarth, 01222-404310, Cardiff-Centre 7km

M: Motorway, A69/A470: Dual carriage way, A469: A-road

1	***A470 Merthyr (N) M4 SWANSEA LONDON***	Northern Road x Penarth Place (Gabalfa)	***BUS:*** 21/21A/24/26/63&A/70/70A/72/132/136/400 Northern Road x Parkfield Place	-m	HP1 @ (T)	3km(N): no.32 ***M4***
2.2	***A48 (E/W) A48(M) M4 A470(N/W) MANCHESTER A4232 (N)***	Northern Road (A470) x Eastern Avenue (A48) (Gabalfa Inter-change)	***BUS:*** 21/21A/24/26/63&A/70/70A/72/132/136/400	50m	±P ok ±P ok	6km(E): no.29 ***M4***
3.3	***M4 (E/N) A470 (N/W)***	Croydon Inter-change Northern Avenue (A470 x ***M4***	***BUS:*** 26/132/136/400 Croydon Interchange	50-100m	P ok P ok P ok	no. 32 ***M4***
101	***A469 (N)*** Caerphilly	Thornhill Road (A469) x Ty-glass Road	***BUS:*** 70/71/74/77/79/80/81/82	50m	P ok	

M: Motorway, A/S: dual carriage way, A46/A444: dual carriage way/A-road

1.1	***M6 GLASGOW A444 (N) Derby/Hinkley***	A444 (Bedworth By-Pass) x ***M6***	***BUS:*** 20/20A/48/50/58/158/778 Longford Road x Bedford Road	150m(NW) // ***M6*** Sz	OP P ok	no. 3 ***M6***
2.2	***M6 LONDON M69 LEICESTER***	Leicester Road (A4600) x ***M6***	***BUS:*** 31A/31C/32A/47/775 Hinck Road x Paradiseway cross point business park	50m+500m(NE) ***50m+400m(NE)***	OP(S) ***P/ >&<***	no. 2 ***M6***
3.3	***A46/M40 (S) Cheltenham Warwick***	London Road (A444) x Bay Road/Shortley Rd	***BUS:*** 1/44/570/580	-m	HP1	
4.4	***A45 (W) BIRMINGHAM***	Holyhead Road (A4114) x Allesley Old Road	***BUS:*** 5/77/A/900	m ***100m***	P ok ***>&<***	
4.4	***M6 LONDON GLASGOW*** Coventry/ 6km ***J4/J3, Midlands***	"Conley Services"	***BR*** Coventry +***BUS:*** 36/65 "Keresley Village."	100m(W) Hovcat Road +3km(NW) Bennetts Road North	***TR TR***	***M6*** no.3 4km ***M6*** no.4 7km

COVENTRY

Tourist Information Centre, Barley Lanes, Coventry, West Midlands, 01203-832303/4

1. STA Travel, Coventry University, Priory Street, Coventry
2. WCS Travel, Coventry University SU, Coventry, 01203-228263

Camping Canley Ford Milk Bar, 1.1/31.12, Canley Ford, off Kenilworth Road, Coventry, 01203-675286

EDINBURGH GB

1.1	***A90 (M90) (N)*** ***Forth Bridge*** ***PERTH***	Queensferry Road (A90) x Maybury Road	***BUS.***18 Queensferry Road (A90) x Maybury Road	50-100m	>O> >O> P.ok	
2.2	***A90 (M90) (N)*** ***Forth Bridge*** ***PERTH***	Queensferry Road (A90) x Edinburgh Gate/Burnshot Gate	***BUS.***43/A77/95 Queensferry Road (A90) x Edinburgh Gate/Burnshot Gate	50-100m	P.in	HQ-Scottish Army* ***A90***
3.3	***A8 (M8/M9) (W/NW)*** ***GLASGOW*** ***STIRLING***	Glasgow Road (A8) x Drum Brae South	***BUS.***1/6/16/18/26/69/85/86	100m(S) +100m(W)/ 200m(W)	>O> P.ok	
4.4	***M8/M9*** ***GLASGOW*** ***STIRLING***	Glasgow Road (A8) x ***M8/M9***	***BUS.***16/18/38/38A	100m	OP OP	***M8*** ***M9***
101	***A71 (WSW)*** Kilmarnock	Bromhouse Road x Calder Road (A71)	***BUS.***3/22/25/30/34/35/65 - "Sighthill"	-m	HP! O>	
102	***A702 (S)*** Abington/***A74***	A702 (S) x A720 (City of Edinburgh By-Pass)	***BUS.***101/103 Wilson ***BUS.***100 Western ***BUS.***11/15/17 ***BUS.***25/32/9 Edinb.Transp. ***BUS.***4 Lothian "Lothianburn"	-m ***100m(N)***	P.ok TN(W) ***XO>***	
103	***A7 (SE)*** Galashiels Newcastle	Drumsmreet x Fernehill	***BUS.***33/38/83	50m	OP, ok	
104	***A1 (SE S)*** Newcastle	Milton Road (A1) x Duddingston Park	***BUS.***93 ***BUS.***54/4/63/51/75 Lothian Lowland ***BUS.***45/64/106/109/112/113/124/135 SMT- Milton Road (A1) x Duddington Park	50m	P.ok ®	

Tourist Information Centre, 3 Princes Street, Edinburgh, 0131-5571700

S

1. Campus Travel, 53 Forrest Road, Edinburgh, 0131-6683303
2. Travel Centre, 3 Bristo Square, Edinburgh, 0131-6682221
3. Travel Centre, 196 Rose Street, Edinburgh, 0131-2262019

1. Museum of Antiquities, Queen Street, 0131-2257534
2. Royal Museum of Scotland, Chambers Street, 0131-2257534
3. Huntley House Museum, 142 Canongate, 0131-5294143
4. Museum of Childhood, 42 High Street, 0131-5294142
5. Peoples Story, 163 The Canongate, 0131-5294057

Youth Hostel, 7 Bruntsfield Crescent, EH10 4EZ Edinburgh, 0131-4472994
Youth Hostel, 18 Eglington Crescent, EH1 25DD Edinburgh, 0131-3371120

1. Camping Silverknowes, 11.4/11.9, Marine Drive, Silverknowes, Edinburgh, 0131-312874, BUS.8/8A/10/14/14A/16/27
2. Camping Little France, 11.4/11.10, Old Dalkeith Road, (Moredunvale Road), Edinburgh, 0131-6662-326, BUS.29/30/33/79/82/86/89/95
3. Camping Mortonhall, 11.3/11.10, Howdon Hall, Edinburgh, 0131-6641533, BUS.31/62/64A/65/70/81/87

GB GLASGOW

Tourist Information Centre,
33 St. Vincent Place, Glasgow
0141-2044400

S

1. STA, Strathclyde University SA, 3rd floor, 90 John Street, Glasgow, 0141-5528808
2. Campus Travel, 11 George Street, Glasgow, 0141-2218808

1. Art Gallery & Museum, Kelvingrove, Argyle St., 0141-2219600
2. Barrhead Community , Main Street, Barrhead, 0141-8761994
3. Burrell Collection, Pollok Country Park, 2060 Pollokshaws Road, 0141-6497151
4. CCA, 350 Sauchiehall Street, 0141-3327521
5. Collins Gallery, University of Strathclyde, 22 Richmond Sreet, 0141-5524400 ext 2558
6. Haggs Castle, 100 St. Andrews Drive, 0141-4272725
7. Hunterian Art Gallery, 82 Hillhead Street, 0141-3305431
8. People's Palace, Glasgow Green, 0141-5540223

Youth Hostel Glasgow, 7/8 Park Terrace
G3 6BY Glasgow, 0141-3323004, BR-Central 1km

Camping Strathclyde Country Park, 11.4/11.10, Bothwellhaugh Road, G71 8NY Bothwell, 01698-266155, M74 no.5 +2km. M74 Bothwell Services 3km, M74 Hamilton Services 4km, Glasgow-Centre 14km, BR-Motherwell 3km

M: Motorway, A8/A74/M8/A9c Dual carriage way, A77/A82/A73/B8/03/A8/B8/A814: A-road

⊙	→	▣	🚌 🚆	⛽→▣	P	🏕
E 15	***M8 EDINBURGH M74 MANCHESTER M80/A73/STIRLING A803 (NE) Kirkintilloch***	Castle Street x **M8**	***BUS:*** SBL,44A/37 ↑Royal Infirmary ***BR Central Station***	100m ***50m***	OP	no.15 ***M8***
E 2	***M8 (W) Greenock Dumbarton Loch Lomond***	Waterloostreet x Pittstreet	***BUS:*** Waterloostreet x Pittstreet ***BR-Anderston*** ***BR-***Central Station	-m **20m** 15m(W) Clydesdale Expressway	1/2HP OP	no.19 ***M8***
E 3	***A814/A82 Dumbarton Loch Lomond***	Clydesdale Expressway x Whitehall Street	***BUS:*** SBL 62D/64/GCT 19E ***BR-Anderston***	-m ***150m(W) Clydesdale Expressway***	HP\	
E 4	***A82 (W) Dumbarton Loch Lomond***	Knightswood Cross (Great Western Road/ A82) x Archerhill Road	***BUS:*** SBL/SCC Knightswood Cross (Great Western Road/ A82) x Archerhill Road	50m	1/4P ok >O->	
E 101	***A809 (N)*** Drymen	Drymen Road x Duntocher Road	***BUS:*** KCB/SBL/TWH	10m	P. ok	
E 102	***A81 (N)*** Aberfoyle	Milngavie Road (A81) x Maryhill Road	***BUS:*** KCB/SBL/TWH/NI/O Milngavie x Grey Drive nr. Cammesburn Toll	-m	P. ok	
E 105	***A736 (SW)*** Irvine	Barrhead Road x Braidcraft Road (Pollok)	***BUS:*** SBL	-m	HP\ ®	
E 104	***A77 (S)*** Kilmarnock	Eastwood Toll (Eastwood)	***BUS:*** WES Eastwood Toll	-m	HP P. ok	
E 3	***M74 B'HAM Glasgow 8km Strathclyde***	"Bothwell Services"	***BR*** Belfshill	2km(SW) Hamilton Road →Bothwell] [200m(NW) // ***M74*** (E2)	***TR(S)***	
E 3	***M74 North Glasgow 8km Strathclyde***	"Hamilton Services"	***BR***-Hamilton Central	100m(NE) Leechlee Street x 200m(E) Cadzow Street / Keith Street +1km(NE) Motherwell Road →Motherwell] [3km(NW) // ***M74*** (W2)	***TR(N)***	

LEEDS GB

Tourist Information Centre, Tourist Information Centre, Leeds, West Yorkshire LS1 1PL 0113-2425242

1. STA Travel, 88 Vicar Lane, Leeds
2. Campus Travel, YHA Adventure Shop, 97-99 Vicar Lane, Leeds, 0113-2461155

1. Leeds City Museum, The Headrow, 0113-2478275
2. Armouries, Armouries Drive, 0113-2820044
3. Temple Newsam House, Selby Road, 0113-2647321
4. Abbey House Museum, Kirkstall Road, 0113-2755821
5. Leeds City Art Gallery, The Headrow, 0113-2478248
6. Lotherton Hall, Towton Road, 0113-2812559

Camping Leeds, 11.4/11.10, Roundhay Park, Elmete Lane, Leeds, 01532-662354; BUS 794/799 +1km(N), Bradford 10km

⊙	→	▣	🚌 🚆	🚶→▣	P	🏨
1	***M621 MANCHESTER M1 LONDON A653 (S) via M621 Dewsbury***	Meadow Lane x Dewsbury Road (A653)	***BUS.***Busstation	20m ***100m***	⊙! ***P.ok*** P.ok P.ok	***M1*** ***M621*** ***M621***
2	***M621 (W) MANCHESTER***	***A643 x M621***	***BUS.***51/51A/52/52A/53A/53/54/55/93/96 Elland Road x Wesley Street Playing Fields A643		OP OP	no. 2 ***M621***
3	***A64 (NE) York A1 NEWCASTLE***	Barwick Road x Seacroft Ring Road (A6120)	***BUS.***4/760/840/842/843	-m	HP	
4	***A64 (NE) York A1 NEWCASTLE***	Seacroft Ring Road x Stocks app.	***BUS.***4/760/840/842/843 Barwick Road x Seacroft Ring Road (A6120)	50m(NE) A64 +200m(N) A6120/A64	P.in!	
5	***A64 (NE)***	Seacroft Ring Road (Mill Green) x York Rd (A64)	***BUS.***(NP) 56/57/840/842/843		T-NP NP	
101	***A653 (S)*** Dewsbury	Millshaw Road (A6110) x Millshaw Mt	***BUS.***2/9/68/68A	-m	P	
102	***A63 (E)*** Selby	Selby Rd (A63) x Halton Rd (A6120)	***BUS.***18/83/140/162/165/166/402/403	-m	P.ok!	
103	***A58 (NE)*** Wetherby	Oakwood Lane x Easterley Rd (A58)	***BUS.***10B/41/50/96	-m	HP ok>O	
104	***A61 (N)*** Harrogate	Harrogate Road (A61) x Moortown Ring Rd (A6120)	***BUS.***36/36A/48A/71	200m(N)	P.ok >O>	
105	***A660 (N)*** Otley	West Park Ring Road (A6120) x A660 Ortley Road	***BUS.***1/28A/63A/93/95/96/730/731/784 Ortley Road x Weetwood Rd	200m(N) Ortley Road	P.ok >O>	***M606***
◆	***M1 LONDON*** Wakefield 6km Leeds 11km ***110, W-Yorks.***	"Woolley Edge Services"	***BR***-Wakefield/Leeds +***BUS.***484 "Great Cliff, Chapel" 01532-440988	1km(S) →***M1*** +1km(E)(SW)(E) →West Bretton] [100m	***TR*** ***TR***	***M1*** no.38 2km ***M1*** no.39 2km
◆	***M62 (E/W)*** Huddersfield Leeds 15km ***W-Yorkshire***	"Heartshead Moor Services"	Dewsbury Busstn +***BUS.***253/254/255/ Chekheaton Busstn +***BUS.***224/225/253/256/258 Windy Bank, Moorside Westgate x Halifax Road	200m(SW) →***M62***	***TR*** ***TR***	***M62*** no.25 2km ***M62*** no.26 3km

GB LEICESTER

Tourist Information Centre,
7/9 Every Street
Leicester, Leicestershire LE1 6AG
0116-2650555

1. DMUSU Travel, DeMontfort University SA, Leicester,
0116-2555576
2. LUSU Travel, Leicester University, Leicester, 0116-25508218

Car Share, Western Park, Hinckley Road, Leicester, 0116-2852343

1. Museum and Art Gallery, New Walk, 0116-2554100
2. Newarke Houses Museum, The Newarke, 0116-2554100
3. Leicester Museum of Technology, Abbey Pumping Station, Corporation Street, 0116-2554100
4. The Guildhall, Guildhall Lane, 0116-2554100

1. YMCA, 7 East Street, Leicester LE1 6EY, 0116-2556507
2. YMCA, 236 London Road, Leicester LE2 1RH
3. Youth Hostel, Whittwick Road, Copt Oak, Markfield LE67 9QB, 0116-2242661, M1 no.22 2km
4. Richard's Backpackers Hostel, 157 Wanlip Lane, Bristall LE4 4GL, 0116-2673107

M: Motorway, A6/A46/A50: Dual carriage way, A6/A47/A50: A-road

	M1 LEEDS **M1 LONDON** **M69** **COVENTRY**	Leicester Forest Services	**BUS.**Kirkley Road x Baines Lane/Ivanhoe Lt 15, 58/MF.63/64/152/193/L50/254/MR.157/158	100m(S) / ***M1***	***TR*** ***TR***	***M1*** no.21 3km ***M1*** no.22 8km	
	M69 **COVENTRY** **M1 LEEDS** **M1 LONDON**	A46 x ***M1/M69***	**BUS.**ABC.143/USL/MF.52A/52B/52D/104/X50/X65 Narborough Road Sth x Fosse Park **BUS.**OM.156/P.140 Fosse Park	OP OP OP	no.21 ***M1*** no.21 ***M1*** ***M69***	
10.0	***A6 (SE)*** Kettering	Leicester Road (A46) x Stoughton Drive	**BUS.**MF.29/30/31/X61/AUS.16/DUC.X61/WD.132	-m	P.ok HP ®		
10.2	***A46 (N)*** Lincoln	Melton Road (A50) x Watermeadway	**BUS.**:Watermeadway AS.170/MF.55/64/104/126/X.1/BT.12/K2	m 100m	HP CD-		
10.3	***A50 (NW)*** Coalville	Groby Road (A50) x Blackbird Road	**BUS.**Groby Road (A50) x Blackbird Road	50m	P.ok ®		
10.4	***A47 (E)*** Peterborough	Uppingham Road (A47) x Humberstone Drive	**BUS.**MF.53/55/56/57/147/LCB.38/38A/AC.1	-m	HP		
10.5	***A46 (N)*** Lincoln	Watermeadway (A563) x Loughborough Road (A6)	**BUS.**LCB.67/77/MF.125/127/K.126/127/B.32/32A/OK.103/113/114/117/119/122/123/124/ 217/218	-m/50m	HP P.ok XD-		

Tourist Information Centre,
1. Clayton Square Shopping Centre
Liverpool L1 1QR, 0151-7093631
2. Atlantic Pavillon, Albert Dock,
Liverpool L3 4AA, 0151-7088854
1 & 2: 0891881955

Campus Travel, Liverpool John Moores University SU, Liverpool, 0151-7092474

1. The Beatles Story, Brittania Vaults, Albert Dock, 0151-7091963
2. Liverpool Mueum and Planetarium, W. Brown Street, 0151-2070001
3. Merseyside Maritime Museum, Albert Dock, 0151-2070001
4. Museum Liverpool Life, Albert Dock, 0151-2362748
5. University of Liverpool Art Gallery, 3 Abercomby Square, 0151-7942347/8

1. YMCA, 1 Rodney Street, Liverpool L1 9ED, 0151-7097791
2. Embassie Youth Hostel, Private, 1 Falkner Square, Liverpool L8 7NU, 0151-7071089

Wirral Country Park, Station Road, Thurstaston, 0151-6484371/3884, Liverpool-Centre 12km

M: Motorway, A580: Dual carriage way, A570/A59/A551/A5036: A-road

1	***M62 (E)*** ***MANCHESTER***	Edgelane Drive (A5080) x Renvil Road	***BUS.*** Edgelane Drive (A5080) x Renvill Road	-m	HP	200m: ***M62***
2	***M62 (E)*** ***MANCHESTER***	Edgelane Drive (A5080) x ***M62***	***BUS.*** Edgelane Drive (A5080) x ***M62***	-m	HP OP	***M62***
3	***A551 (E)*** ***Widnes***	Aigburth Road (A5058) x Ashfield Rd (A5058)	***BUS.*** Aigburth Road x Kildonan Road Sefton Road	-m	HP ®	
4	***A580 (NE)*** ***MANCHESTER***	Walton Hall Avenue East x Hill Quarry Drive (A5058)	***BUS.*** Walton Hall Avenue East x Saxonia Road	-m	HP! ®	3km(E): no.5 ***M57***
5	***A59 Preston*** ***M57 (E)*** ***M58 WIGAN***	Ormskirk Road x Parklane	***BUS.*** Ormskirk Road x Parklane	-m	HP P.in ®	2.5km(N): no.7 ***M57/ M58***
6	***M57 (SE)*** ***M58 WIGAN***	Northway (A59) x Dover Road	***BUS.*** Northway (A59) x Dover Road		OP OP	no.7 ***M57***
101	***A57 (E)*** St Helens	East Prescot Road x Blackmoor Drive	***BUS.*** East Prescot Road x Woodbine Road	-m ***100m(E)***	HP ***O*** ***P.bk***	3km(E): no.2 ***M57***
102	***A5036*** Preston ***A59*** Wigan ***M58 WIGAN***	Dunnings Bridge Road (A5036) x Netherton Way	***BUS.*** Dunnings Bridge Road (A5036) x Netherton Way (Club Hades)	-m	HP O	
◆	***M62 LEEDS MANCHESTER*** Liverpool 21km Warrington 8km ***108, Cheshire***	"Burtonwood Services"	Warrington Busstation ***+BUS.*** 16" Callands, HEA"	1.00m(N) +300m // ***M62***	***TR*** ***TR***	***M62*** no.7 7km ***M62*** no.8 2km
◆	***M6 GLASGOW WE SOUTH*** Warrington 10km Chorley 3km Liverpool 25km ***108, Cheshire*** ***Manchester***	"Charnock-Richard Services"	***BR***-Chorley	2km(SW) →Charnock Richard Services (S) +1km(S)(A49) +200m(W) →Eccleston] [100m(W)	***TR*** ***TR***	***M6*** no.27 6km ***M6*** no.28 6km

GB LONDON

1. Tourist Information Centre, 12 Regent Street, Piccadilly Circus, London SW1Y 4PQ.
2. Victoria Station Forecourt, London SW1V 1JU, 0839-123456

1. Campus, 52 Grosvenor Gardens, London SW1W, 0171-7303402 (EEC)
2. STA Travel, 295 Regent Street, London W1R, 0171-2551944 (EEC)

1. Ride Boards, University of London Union, Malet Street, U.Euston Square
2. Ride Boards, University College of London Union, Gordon St. U.Euston Sq.

Big Ben, Buckingham Palace, Houses of Parliament, Covent Garden, Hyde Park, St. Paul's Cathedral, Tower of London, Westminster Abbey
1. National Gallery, Trafalgar Square, 0171-8393526
2. British Museum, Great Russell Street, 0171-6361555
3. Tate Gallery, Millbank, 0171-8211313
4. Madame Tussaud, Marylebone Road, 0171-9356861

1. Youth Hostel, 36 Carter Lane, London EC4V 5AD, 0171-2364965
2. Youth Hostel, 38 Bolton Gardens, London SW5 0AQ, 0171-3737083
3. Youth Hostel, 4 Wellgarth Road, Golders Green, London NW11 7HR, 0181-4589054

1. Camping Abbey Wood, 1.1/31.12, Bostall Hill, Abbey Wood, London, 0181-3102233, BR-Abbey Wood 1km
2. Lee Valley Cicle Circuit, 11.4/11.10, Temple Mills Road, Stratford, London, 0181-5346085, U.Leyton 1,5km

M: Motorway, A1/A3/A4/A12/A13/A23/A40/A41: Dual carriage way, A406: North Circular, A205: South Circular

1.8	**M1 (N)** ***LEEDS***	***M1*** x A406 (A406 x Tilling Road)	***BUS.*** 16A/321/1242/1824 6 x 15 "Stop Corner" ***U.*"Brent Cross"**	100m(E) +100m(N) ***2km(W) Tilling Rd / A406 Sz***	OP PP >O/>	no.1 ***M1***	
2.2	**A1 (N)** ***LEEDS***	Barnet Way (A1) x Edgware Way (A41) (Northway Circular)	***BUS.*** 332 Apex Corner ***BUS.113/186 Apex Corner*** ***U.*"Edgware" +*BUS.*** 232 (3km)	m ***100m***	HP T ®		
2.3	**M1/A1 LEEDS** ***A41 (N)***	Hendon Way (A41) x Cricklewood Lane (A407)	***BUS.*** 113/245/260 Cricklewood Lane ***BR-Cricklewood***	100m ***1km(E) Cricklewood Lane***	TP ok	4km (NW): no.1 ***M1***	
3.3	**M40 OXFORD** ***(A40)***	Westway (A40) x Harrow Road x Harbet Road	***BR-*** Paddington	200m(NE) Bishop's Bridge Rd, 200m(E) Harrow Road // A40(M)	OP ↑→		
4.1	**M40** OXFORD ***A40***	***M41*** (West Cross Route) x A40(M)			>O>		
5.1	**A40** OXFORD ***M40 (E)***	Westway (A40) x Primula Street	***BUS.*** 35/105 Westway (A40) x Primula Street	-m	HP PP →↑		
5.1	**A40** OXFORD ***M40 (E)***	Westway (A40) x Old Oak Road			®		
7.2	**M4 BRISTOL** ***A4 Bristol*** ***M3 SOUTHAMPTON*** ***A316 (SW)***	Hammersmith Flyover x Hammersmith Bridge Road	***BR / U.*** "Hammersmith"	200m(W)(SW)	P ok! ® O		
8.1	**M4 (W)** ***A4 (W)*** ***BRISTOL***	Hogarth Lane (A4) x Burlington Lane (A4) (Chiswick Square)	***BUS.*** 42 Hogarth Lane x Axis -m Business Center (Chiswick) ***BUS.*** 190/290 (Chiswick)	100m	HP P.in ® > O		
9.1	**M3 (SW)** ***A3 (SW)*** ***SOUTHAMPTON***	Hogarth Lane (A4) x Burlington Lane (A4) (Chiswick Square)	***BUS.*** Burlington Lane x Longham Place/Boston Gs	-m	O> HP! ®		
10.0	**A3 (SW)** ***Portsmouth***	Westhill (A3) x Portinscale Road	***BUS.*** 77/170 Westhill x Lytton Grove/Keswick Road ***U.*"East Putney"**	200m ***100m(E) 400m(S)(SE) Keswick Road +100m(SW) A3***	div.P ®		

LONDON GB

3. Tourist Information Centre, 46 Greenwich Church St, Greenwich, Greater London SE10 9BL 0181-8586376
4. 24 The Treaty Centre, Hounslow High Street, Hounslow, Middlesex TW3 1ES, 0181-5728279

4. Youth Hostel, 1 2/17 12, 84 Highgate West Hill, Highgate, London N6 6LU, 0181-3401831
5. Holland House Youth Hostel, YM Memorial Hostel, Holland House, Holland Walk, Kensington, London W8 7QU, 0171-9370748

3. Campus Travel, University College London SU, 25 Gordon Street, London WC1H, 0171-3835537
4. Kouoni Travel, 9 Poland Street, London W1V, 0171-2873337 (EEC)
5. CTS Travel, 220 Kensington High St., London W8 7RA, 0171-13373265
6. STA Travel, Priory House, 6 Wright's Lane, London W8 6TA

3. Camping Crystal Palace, 1 1/21 12, Westwood Hill, Crystal Palace Park, London, 0181-7797155, BR-Crystal Palace +500m

BUNAC, for work abroad, Enquiries Department, 16 Bowling Green Lane, London EC1 0BD, 0171-2513472

M: Motorway, A2/A10/A12/A13/A20/A23: Dual carriage way, A2/A10/A20/A23: A-road, A406: North Circular, A205: South Circular

11	***A23 Brighton M23 (S)***	Purley Cross (Purley) x A23	***BUS.***50/106/300/400/405/409/450/498 "Purley Cross"	-m	HP! O>	
12	***A20/M20 FOLKESTONE***	Court Rd (A208) x Sidcup Road (A20)	***BR***-Mottingham	200m(S) Court Road	±P ⊗T	
13	***A2 DOVER A20 Folkestone***	Shooters Hill Road (A2) x A102(M)	***BUS.***89/178/286/N81	-m	P⊔n!	A102(***M***) x A2/A207
14	***A13 SOUTHEND A12 IPSWICH M11 CAMBRIDGE***	East Indian Dock Road (A13) x Cotton Street	***BUS.***5/15/15A/40/106 East Indian Dock Road x Crisp St. ***DLR-"All Saints"***	-m-200m(E/W) ***200m(N) Newby Place +100/200m (E/W) East Indian Dock Road (A13)***	⊗ BUS LANE →→	
15	***A12 (E) IPSWICH***	Eastern Avenue (A12) x South-Woodford-to-Barking-Relief-Road (A406)	***BUS.***948/966 Eastern Av. x Redbridge Lane +100m ***U."Redbridge"*** ***BUS.***2 Thamesway ***BUS.***66/145/366 Redbridge	-m ***20m***	HP!	
16	***M11 (N) CAMBRIDGE***	Eastern Avenue (A12) x South-Woodford-to-Barking-Relief-Road (A406)	***BUS.***948/966 Eastern Av x Redbridge Lane +100m ***U."Redbridge"*** ***BUS.***2 Thamesway ***BUS.***66/145/366 Red Bridge	100m(W)	OP	
17	***A10 (N) Royston***	North Circular Rd (A406) x Great Cambridge Road (A10)	***BUS.***44/144/217/231/617 North Circular Road (A406) x Great Cambridge Road (A10) (Tottenham)	-m	HP! PP >O	

◆	***M1 LEEDS*** London City 12km	"Scratchwood Services"	***BUS.***113/186/292 "Apex Corner" (Edgware), (Barnet Way x Edgware Way)
			U."Edgware" +BUS.113/292 "Apex Corner "
			BUS.N59 "Green Man" Busmap 11, 0171-222.1200
				1km(NW) // ***M1*** (Nz)
				Ellesmere Avenue] [
				100m(W) +1km(N) // ***M1*** (Ez)
				1km(N) Selvage Lane] [+1km(NW) // M1(Nz) Ellesmere Avenue+] [100m(W) +1km(N) // M1 (Ez) "no unauthorized personnel"
					TR
					TR
						M1 no.2 2km
						M1 no.4 2km

◆	***M4 BRISTOL*** London City 11km	"Heston Services"	***U.***"Hounslow West" ***BUS.110/11/232 Heston Health Centre (Hyde Lane x Cranford Lane)*** BUS-map 16, 0171-222.1200	3km(N) Vicarage Farm Road +1km(W) Cranford Lane +100m(N) Phoenix Way ***1km(W) Cranford Lane +100m(N) Phoenix Way // M4(W)(Sz)***	***TR*** ***TR***	***M4*** no.3 3km ***M4*** no.4 3km
◆	***M25(N),M11(N) M20(S), M2(S)***	"Thurrock Services"	***BR.***"Grays West"	4km(W)(NW)(W)(NW) A216 →West Thurrock/M25 +1km(N) // M25	***TR*** ***TR***	***M4*** no.30 north of "Dartford Tunnel"

GB MANCHESTER

Tourist Information Centre, Townhall Extension, Lloyd Street, Manchester M60 2LA, 0161-234315?/8

S

1. Campus Travel, Metropolitan University SU, Manchester, 0161-2731721
2. STA Travel, 75 Deansgate, Manchester, 0161-8340688
3. Campus Travel, Manchester Academy, University of Manchester, 0161-2743105

1. City Art Galleries, Mosley Street, 0161-8327353
2. Manchester Jewish Museum, 190 Cheetham Hill Road, 0161-8327353
3. Pankhurst Centre, 60 Nelson Street, 0161-2735673
4. The Gallery of English Costume, Platt Hall, Rusholme, 2245217
5. People's History Museum, Left Bank, Bridge Street, 2287212

Youth Hostel Manchester, 1.2/31.12, Potato Wharf, Castlefield, M3 Manchester, 0161-8399960, BR-Piccadilly 1,5km

1. Camping Hollingworth Lake Caravan Park, 1.1/31.12, Round House Farm, Rakewood, Littleborough, 01706-378661, Manchester-City-Centre 15km, M62 no.21 +3km(NW), BR.Smithy Bridge +1,5km(E)/BUS.58 +100m
2. Burrs Country Park Campsite, 1.1/31.12, Burrs Activity Centre, Woodhill Road, Bury BL8 1DA, 01695-572686, Manchester-City Centre 16km

M: Motorway, A/S/B: Dual carriage way, A6/A43/A123/A556/A576/A578: A-road.

E 1	***M60/ (W) M61 GLASGOW M62 LIVERPL M6 (W/S)***	Altrincham (A5063) x Wilmslow Road (A57)	***BUS.*** 25/33/52/63/71/73/88/92	100m	OP1			Manchester City-Centre A502
E 2	***M56 CHESTER M6 B'HAM*** Altrincham Road x ***A34 Congleton***	Princess Road (A5103) x Moss Lane East (B5219)	***BUS.*** 101/104-61/108/109/116/ Moss Lane East	-m	HP1 ⊗			5,5km(S); no.9 ***M63*** 6,5km(S); no.3 ***M56***
E 3	***M56 Chester M6 B'mingham A556*** Northwich ***A34 Congleton***	Princess Road (A5103) x Barlow Moor Road (A5145)	***BUS.*** Busstation 11/98/99/ 101/102/104/105-5/ 108/109/111/116/270	-m	HP1 PP1 ⊗			1,5km(S); no.9 ***M63*** 3km(S); no.3 ***M56***
E 4	***M67 Sheffield M66 Stockport***	Hyde Road (A57) x Whitewillway (Gorton)	***BUS.*** 7/12/42/17/20/22/205/ 207/208/211/214/215/226 ***BR-Belle Vue***	-m ***300m(SE) Hyde Road (A57)***	HP1 ⊗ T			3km(E); no.11 ***M66*** (N/PN/P)
E 4	***M67 (E) Sheffield***	Manchester Road (A6013) x Mottram Road (Near Roundabout ***M67 M66***)	***BUS.*** 1,2/17/20A/207/209/ 217/218/220/226 ***BR-Denton***	-m ***50m(S) +100m(W) // M67***	HP ⊗		***M66 M67***	100m(E); (N/PN/P)
E 5	***A576 Burnley M66 LEEDS M62 (N)***	Middleton Road (A576) x Roadbury Old Road (A6185)	***BUS.*** 57/59/1.49/150/160/161/ 165/176	-m	HP ⊗			4km(N); no.5 ***M66***
E 6	***A578 Liverpool M62 LEEDS M66 (N)***	Middleton Road x Heaton Park Road	***BUS.*** 51/57/59/150/165/167	-m	HP ⊗			500m(N); no.5 ***M66*** (N/PN/P)
E 7	***A580 Liverpool A6 (NW)***	Broad Street (A6) x Bolton Road +200m(NW) > [	***BUS.*** 6/6A/7/8/61/228/29/30/ ***BR-Salford Crescent***	-m 200m(S) +150m(NW) A6	HP1 PP1			
E 10 1	***A6 (SE)*** Buxton	Buxton Road (Hazel Grove) x A523	***BUS.*** 198/199/360/361/394/ RJX/67 Buxton Road (Hazel Grove) x A523	-m	HP			
E 10 2	***A523*** Macclesfield	A6 (Buxton Road) x A523	***BUS.*** 190/191/201/390/391/ 392 etc.	-m	HP			
E 11	***M6 B'HAM*** Manchester 21km. ***118***	"Knutsford Services"	***BR-*** (Manchester Oxford Road/ Piccadilly) Knutsford	200m(N)/(NW) →Warrington +2km(E) (A5033) →Tabley/ Services [ ] 100m(S)	***TR*** ***TR***		***M6*** no.18 10km ***M6*** no.19 2km	
E 12	***M62 LEEDS GLASGOW*** Manchester 4,5km. M Manchester City 10km	"Birch Services"	***BUS.*** 165/166 Birch (Heywood Old Road x Whittle Lane)	200m(NW) →Broom Hill [ ] 100m(NE) // ***M62***	***TR*** ***TR***		***M62*** no.18 4km ***M62*** no.19 3km	

STOCKTON-ON-TEES

Tourist Information Centre,
1. 51 Corporation Street
Middlesbrough, Cleveland TS1 1LT
01642-243425
2. Theatre Yard, off High Street, Stockton-on-Tees, Cleveland TS18 1AT
01642-615080

1. Cleveland Crafts Centre, 57 Gilkes Street, Middlesbrough, 01642-226351
2. Middlesbrough Art Gallery, 320 Linthorpe Road, 01642-247445
3. Dorman Museum, Linthorpe Road, Middlesbrough, 01642-813781
4. Transporter Bridge, Ferry Road, Middlesbrough

1. Camping Tockett's Mill Caravan Park, 11.3/11.10, Skelton Road, Guisborough, 01287-610182, Middlesbrough-Centre 10km
2. Camping Prissick Sports Site, 11.4/11.10, Middlesbrough TS4 3SA, 01642-300202
3. Whitewater Caravan Club, 1.1/31.12, Tees Barrage, A66/Thornaby, Stockton TS18 2QW, 01642-634880

M: Motorway, A19/A66: Dual carriage way, A172/A174: A-road

A 1	***A19 LEEDS A1(M)NEWCASTLE A66 (W) DARLINGTON***	Newport Road (B6541) x Northern Route (A66)	***BUS:*** 1/2/A/E2/7/36/51/9/548 "Newport Road Library"	-m	HP!	100m(NW): "Cannon Park" ***A66***
A 2	***A66 (E) DARLINGTON***	Hartington Road x Newport Road	***BUS:*** 27/39 Hartington Road x Newport Road	100m(N)	P.ok P.ok XD-	"M'bro-Centre" ***A66***
101	***A172*** Skiddeley ***A174*** Saltburn by the Sea	Marton Road (A172) x St. Luke's Hospital	***BUS:*** 27/28/29/30/130/667 "St. Luke's"	-m	HP P.ok	A172 x A174 (E)(W)(S)

STOCKTON-ON-TEES

A 1	***A66 MIDDLESBROUGH A19 LEEDS***	Middlesbrough Road x Acklam Road	***BUS:*** 38 Middlesbrough Road x Acklam Road	100m	P.ok P.ok	
A 2	***A19 NEWCASTLE***	Haverton Hill Road x Teesway	***BUS:*** "Teesway"	-m	HP	100m(NE): "Stockton" ***A19***
A 3	***A66 (W) DARLINGTON***	Yarm Road (A35) x Richardson Road	***BUS:*** 52 Yarm Road (A35) x Richardson Road	50m	+P ⊗	

GB NEWCASTLE u.T.

Tourist Information Centre,
1. Central Library, Princes Square, Newcastle upon Tyne, Tyne & Wear NE99 1DX, 0191-2610610
2. Central Station, 0191-2300030

Campus Travel, Newcastle University SU, Newcastle, 0191-2322881

1. Lift Seekers, 01426-961861
2. Freewheelers, 25 Low Friar Street, Newcastle NE1 5EU, 0191-2220090

1. Newcastle Discovery, Brandford House, Brandford Square, 0191-2326789
2. Laing Art Gallery, Higham Palace, 0191-2326989
3. Hancock Museum, Claremont Road, University Precinct, 0191-2227418
4. Museum of Antiquities, The Quadrangle, Off Kings Walk, University of Newcastle, 0191-2227844

Youth Hostel Newcastle, 1.2/26.11, 107 Jesmond Road, NE2 1NJ Newcastle, 0191-2812570, BR 2,5km

1. Camping Caravan Club, 11.5/11.9, Gosforth Park Racecourse, High Gosforth Park, Newcastle u.T., 0191-2363258, BUS.div., B1318 x A1 2km, Newcastle-Centre 4km
2. Sandhaven Caravan Campsite, 11.3/11.10, Bents Park Road, South Shields NE33 2LD, 0191-4545594

M: Motorway, A1/A194(R) : Dual carriage way, A6/9/A18/A19/A184/B1318/A182/A6195/A6186/A1058: A-road

E1	***A1 (S/N) LEEDS Berwick***	New Redheugh Bridge Road (A189) x Scotswood Road	***BR/U:*** "Newcastle"	200m(W) Neville Street +300m(SW) Scotswood Road	⊗ O HP P ok		
E1A	***A1 (S/N) LEEDS Berwick***	Askew Road (A184) x Street Cuthbers Close	***BUS.*** 54/55/63/311/600/605/606	-m	HP ⟶	200m(W): A189 +>O> (NP)	
E2	***A184 South Shields Sunderland***	Gateshead High-way (A167) x Park Lane	***U:*** "Gateshead"	200m(E) Jacksonstreet +50m(E) High Street +150m(E) Durham Street/ Parkland (A184)	O> P.an		
E3	***A184 (E) A1 LEEDS***	City Road x Tyne Bridge (O)	***BUS.*** City Road x Tyne Bridge-m ***BR/U:"Newcastle"***	***1km(E) Neville Street/ Collingwood Street***	HP O>		
E12	***A1 Berwick A696 (N/W) Gateshels***	Pont Land Road (A167) x Kenton Lane (A191)	***BUS.*** 16/32/32A ***U:"Kingston Park"***	-m ***1km(S) Brian Lane +350m(S) Pont Land Road (A167)***	HP >O TP		
E13	***A69 (W) Carlisle***	Denton Road x West Road (A186)	***BUS.*** 10/10A/11/36/40/48/80/82/83 West Road x Thorn-tree Drive	100m(W) A186	T ⊷P O>		
E14	***A1058*** North Shields	Stephenson Road (A1058) x Newton Road	***BUS.*** 300/305/306/307/308 Stephenson Road (A1058) x Newton Road	-m	HP ®		
E15	***A189 (N)*** Blyth	Benton Lane (A188) x West Farm Avenue	***BUS.*** 62/63/353/356/366	-m	HP O>		
E16	***A695 (W)*** Prudhoe	Ryton Crawdonk Lane (A694) x Tyne Street	***BR:*** Blaydon ***BUS.*** Blaydon	200m(W) Tyne Street/A695	O>		
E17	***A692 (S/W)*** Consett	Gateshead West-ern By-Pass (**A1**) x Lobley Hill Road, Chiltern Gar-dens	***BUS.*** 95/98/638/639/705/707/708 Gateshead Western By-Pass (A1) x Lobley Hill Road ,Chiltern Gardens	-m	HP! O>		
E18	***A1 (N) LONDON*** Newcastle u.Tyne 3km ***Tyne & Wear***	"Washington Birt-ley Services"	Newcastle Gateshead Metro ***+BUS.*** 728/729 "Pelaw Bell Board Inn" G4-0191-2325325	200m	***TR TR***	***A1*** x A195: - 1,5km	

Tourist Information Centre,
1-4 Smithy Row,
Nottingham NG1 2BY,
0115-9470661

STA/Campus Travel, Nottingham Trent University, Student Union, Byron House, Nottingham, 0115-92322881

1. Nottingham Castle Museum & Art Gallery, 0115-9483504
2. The Tales of Robin Hood, Maid Marian Way, 0115-9483284
3. Brewhouse Yard Museum, Castle Boulevard, 0115-9483504
4. Museum of Costume & Textiles, 51 Castle Gate, 0115-9483504

Central Tourist Hostel, 110 Mansfield Road, Nottingham NG1 3HL, 0115-9475250

1. Camping Thornton's Holt, 11.4/11.10, Stragglethorpe, Radcliffe-on-Trent, 01602-332125, Nottingham-Centre 6km, BUS/BR Radcliffe +2km
2. Holme Pierrepont Caravan Camping Park, Adbolton Lane, Holme Pierrepont, Nottingham NG12 2LU, 0115-9821212, BUS.85 National Watersports Centre +1,5km, Nottingham-Centre 5km

M: Motorway, A52: Dual carriage way, A52/A60/A453/A610: A-road

M1 IN/(S) Nottingham 2km **Nottinghamsh.**	'Trowell Services' (M1/J25) x **M1**	**BUS**.23/4/205/R22/R23 Nottingham Road x Waterloo Lane	1km(N) Waterloo Lane	**TR** **TR**	**M1** no.26 3km **M1** no.26 3km				
M1 LONDON A52 DERBY	Stapleford By-Pass (A52) x **M1**	**BUS**.506	100m	OP OP P.ok	no.25 **M1**				
M1 LEEDS M1 LONDON A52 DERBY	Middleton Boulevard x Derby Road	**BUS**.1/27/35/37/38/51/506/R1/R2/R3/R4/R5	-m	HP!	7,5km(W) no.25 **M1**				
A610 Heanor M1 LEEDS	Eastwood By-Pass (A610) x Nottingham Lane +200m(W)	**BUS**.109/220/230/331/357/501	-m	HP! T	2km(W): no.26 **M1** (OP/OP)				
A453 Keyworth **A52** Grantham **A606** Melton	Wilford Street x Castle Boulevard	**BR/BUS**.Nottingham		®					
A60 (S) Loughborough	Loughborough Road x Eton Road	**BUS**.6A/10/29/99 Loughborough Road x South Road	100m(S) Loughborough	® P.ok					
A60 (E) **A52** Grantham	Radcliffe Road x Trent Boulevard	**BUS**.6/24/24A/25/25A/119/625	-m	HP ok					
A60 (N) Mansfield	Mansfield Road x Valley Road	**BUS**.8/9/33/36/55/56/57/58/59/62/93/100/136/262/308	-m	HP TP					

GB SHEFFIELD

1. Place Gardens, Sheffield, S.Yorkshire S1 2HH, 0114-2734671/2

1. STA-Travel, Sheffield University, Student Union, Western Bank, Sheffield
2. Campus Travel, Sheffield Hallam University SU, Sheffield, 0114-2758366

Youth Hostel, Castleton Road, Hathersage, Sheffield S30 1AH, 01433-650493, Sheffield 15km

1. Camping Green Springs, Barnsley, 11.4/11.10, Rockley Abbey Farm, Rockley Lane, Worsbrough, Barnsley, 01226-288298, Barnsley-Centre 2km, Sheffield 15km, M1 no.36 3km
2. Fox Hagg Farm, Lodge Lane, 11.4/11.10, off A57, Rivelin, Sheffield 4km, 0114-2305589
3. Lightwood Farm, 1.1/31.12, Lightwood Lane, Norton, Sheffield 6km, off A6102

M: Motorway, A61: Dual carriage way, A57/A625/A630/A631: A-road

E.1	***M1 LEEDS M4 LONDON M18 DON-CASTER A1(M) Doncaster A631 Gainsborough***	Attercliffe Common Roundabout Sheffield Road x Broughton Lane	***BUS.*** Attercliffe Common Arena Square*	-m	HPI O>	500m(NE); ***M1*** no. 34	
E.2	***A61 (S) CHESTERFIELD***	Bochum Parkway (Sheffield Outer Ring Road) (A6102) x Chesterfield South Rd (A61)	***BUS.*** Bochum Parkway (Sheffield Outer Ring Road) (A6102) x Chesterfield South Rd (A61)	-m	HPI >O		
E.3	***A57 (W)*** Stockport	Manchester Road (A57) x Fulwood Road			P. ok		
E.4	***A625 (SW)*** Castleton	Ecclesall Road x Whiloweale Road (Whitley)	***BUS.*** Ecclesall Road x Whiloweale Road	-m	HPI		
E.5	***A57*** Lincoln	Sheffield Parkway (A57) x Park Square			P. in ®		
E.6	***M1 LONDON LEEDS NEWCASTLE BIRMINGHAM***	"Woodall Services" Sheffield 10km	***BR.*** Sheffield +***BUS.*** 91/264/M64/126/X26 Norwood (A618 x B6058)	1km(SE)(A618) →High Moor/Clowne	***TR TR***	***M1*** no.31 6km ***M1*** no.30 3km	

M: Motorway, A: A-road

E.1	***A33 Reading M3 LONDON A27 Romsey***	Bassett Green Road x Bassett Avenue	***BUS.*** 45/47/X64 (Blue Link) Bassett Green Road x Bassett Avenue	-m	HP TP	1km(N); ***A33*** x ***M33***	
E.2	***M27 BOURNEMOUTH (M271) A3017 (N)***	Western Esplanade x Civic Centre Road	***BUS.***		TPI ®		
E.3	***M27 (E) PORTSMOUTH***	Busledon Road x Bursledon Road ~200m(SE)	***BUS.*** 727	500m(SE) Bursledon Road ~m	O> ***P. ok***	3km(E); no.8 ***M27*** Southampton*	
E.4	***M27 (E/W)*** Southampton 2km	"Rownhams Services"	***BR.*** Southampton +***BUS.*** 12/15 Rownham Lane x Rousky/Horns Drove	100m(N) Rownhams Lane [ ] 200m(E) // ***M27***	***TR TR***	***M27*** no.3 4km ***M27*** no.4 1km	

SOUTHAMPTON

Tourist Information Centre, Above Bar, Southampton, Hampshire SO9 4XF, 01703-221106

The Travel Centre, Southampton University SU, Southampton, 01703-595237

1. Camping Ashurst, 11.4/11.10, Lyndhurst Road, Ashurst SO4 2AA, 01703-283771, Southampton-Centre 5km, BR Lyndhurst Road Station 2km
2. Camping Riverside, 11.3/11.10, Satchell Lane, Hamble, BUS/M27 no.8 +4km(S), Southampton-Centre 8km

Tourist Information Centre,
1. Potteries Shopping Centre, Quadrant Road, Hanley, Stoke-on-Trent, Staffordshire ST1 1RZ, 01782-284600
2. Ironmarket, Newcastle-under-Lyme, Staffordshire ST5 1PB, 01782-711964

Student Travel, Staffordshire University SU, Stoke-on-Trent, 01782-413674

1. Minton Museum, London Road, Stoke-on-Trent, 01782-292292
2. Spode Museum, Church Street, Stoke-on-Trent, 01782-744011
3. Nursing History, General Hospital, Stoke-on-Trent, 01782-287557
4. Borough Museum & Art Gallery, Brampton Park, Newcastle-under-Lyme, 01785-40204
5. City Museum & Art Gallery, Bethesda Street, Hanley, Stoke-on-Trent, 01782-202173
6. Goldstone Working Potterie Museum, Uttoxeter Road, Longton, Stoke-on-Trent, 01782-319232

Camping Trentham Gardens, 1.1/31.12, (reservate 1.10/30.4), Stone Road, Terntham, Stoke-on-Trent, 01782-657341, Stoke-on-Trent 5km, M6 no.15 +3km/ A34

M: Motorway, A34/A50/A500: Dual carriage way, A34/A53/A525: A-road

1	***A53 (NE)*** ***Leek***	Leek New Rd (A53) x North Road	***BUS.***9/w,A23/24/25/27/28/29 Waterloo Rd x Cobridge Rd	200m(N) Elder Road/Leek New Road	P ok		
2	***A34 (N)*** ***Congleton***	Liverpool Rd (A34) x Milehouse Lane	***BUS.***34/35/36/37/321/324/ 434/435/436	-m	HP T		
3	***A53 Manchester*** ***A500 (W S)***	Etruria Road x A500 (Queensway)	***BUS.***34/35/36 "Etruria Station"	-m	HP		
4	***M6 (W/S)*** ***A500 (E/N)*** ***A34 (E) STAFFORD***	A500 x Newcastle Road	***BUS.6*** "Clayton Village"	100m +500m	OP OP OP	A500 ***M1*** ***M4***	
5	***A34 (S)*** ***STAFFORD***	A500 x A34	***BUS.***23/28 "Riverside Road" x Stone Road	200m(S) Stone Road/A34	div.P ok	100m(S): A500 x A34	
6	***A50 (SE)*** ***Derby***	A500 x City Road (Stoke) x Leek Road	***BUS.***A500 x City Road	-m ***100m***	HP ***P&R*** ***>O***		
101	***A525 (N)*** Whitchurch	Higherland	***BUS.***stop, Higherland	-m	HP 1/2TP		
102	***A53 (S)*** Shrewsbury	Priory Road (A53) x Blackfriarswood	***BUS.5*** "Priory Garage"	-m	HP		
	M6 (W/S) Stoke-on-Trent 7km ***M6, Staffordshire***	"Keele Services"	Newcastle/Stoke Busstation ***+BUS.***18/19 "Keele University", Keele Road x Whitmore Road	100m(W) —>Keele + 1km(S) —>Whitmore	***TR*** ***TR***	***M6*** no.15 5km ***M6*** no.16 9km	

1. Head Office: 2 Amerikis Street, 3223111-9
2. Festival Office: 4 Stadiou Street, 3221459/3223111-9 (ext 240)
3. EOT, 2 Karageorgio Servias, 3222545 (Platia Sindagma)

S

1. USIT, 3 Filellinon Street, Syntagma Square, 10557 Athens, 3230483
2. ISTYS, 11 Nikis Street, Second Floor, Syntagma Square, 10557 Athens, 3233767

1. IYHF Athens International, 16 Victor Hugo Street, Athens (Omonia), 5234170
2. Athens Youth Hostel 5, 75 Damaros Str., 7519530
3. Athens Youth Hostel 2, 87-89 Alexandras Ave., 6442421/6426529
Hostels offered at Larissa station, Hotels: cheaper and cleaner

1*. Camping Athens, 1.1/31.12, Route 8a/E94 to Korinthos (side of road direction city center Athens), 198-200 Athinon Ave, 12136 Athens (7km), 01-5814114 / 01-5814101, BUS.
2. Camping Eot Voula, 1.1/31.12, Air Port Athens, Kap Sounion, Athens 7km, 8952712

E75/E94: Αυτοκινητόδρομος / Motorway

11	**E94 (W) Κόρινθος KORINHOS Patra Πάτρα**	Leoforos Kifisou Λεωφορος Κιφισου x Leof Athinon Λεωφ Αθηνων	*BUS.* *LARISSA Station* **ΣΤΑΘΜΟΣ ΛΑΡΙΣΣΗΑ**	100m	⊗ T- P.ok	Express roadcrossing **E94** x **E75** Same place as undemeath Best place	
11	**E75(N) / 1(N) Thessaloniki Θεσσαλονικη Larisa Λαρισα**	Leoforos Kifisou Λεωφορος Κιφισου x Leof Athinon Λεωφ Αθηνων	*BUS.* *LARISSA Station* **ΣΤΑΘΜΟΣ ΛΑΡΙΣΣΗΑ**	100m	⊗	Express roadcrossing **E94** x **E75** Same place as above Best place	
2	**E75(N) / 1(N) Thessaloniki Θεσσαλονικη Larisa Λαρισα**	Achamon / Αχαρνων x Ag Anargiron Αγ Αναργυρων	*BUS.*	100m	⊗ (NP)	300m: **E75** junction "ΑΧΑΡΝΩΝ"	
3	**E75(N) / 1(N) Thessaloniki Θεσσαλονικη Larisa Λαρισα**	Achamon / Αχαρνων x Papaflessa / Παπαφλεσσα	*BUS.*	-m	⊗ T- (NP)	20m: **E75** junction "ΑΧΑΡΝΩΝ"	

Περιφερειακό Οδικό / ring road or Periferiaki Odos

11	**ΚΑοΚΑΑ** ΔΡΟΜΑ Χολαργου Χολαργου	Λεωφορος Κων-σταντινουπολεως x Περιφερειακο Οδοσ (ring road)	*BUS.27*	-m 1km(N) opposite "KPEM-ETH" company (next traffic lights)	⊗ OP P.ok	Chalkidiki via ring road (transit)	
2	**ΑΘΗΝΑ** Λιοσια	26 Οκτωβριου x Περιφερειακο Οδοσ	*BUS.42* (Kalaori)	100m(N)	P.ok	beginning of motorway to Athens	
3	Εθνικη **Ιωαννιν**	Ionia village	*BUS.51/54* Ionia (end of trolleybus routes (foal) and BP services	to end of Ionia, under bridge (foal) and BP services	⊗ P.ok	better than place underneath	
101	Χολαργος Νεα Μαλακοπα	Νεα Ερυθραια x Περιφερειακο Οδοσ	*BUS.33* and "ΛΦΕΤΗΡΙΑ" *BUS.272* "ΒΟΥΛΙΑΓΜΗ"	100m(E)	⊗ (NP)	1km(E): rind road Περιφερειακο Οδοσ	
102	Εθνικη Χολαργος	Μαυρατεια x Περιφερειακο Οδοσ	*BUS.51/54*	100m	P.ok	50m: rind road junction "Εθνικη"	
103	Πεφκα	Περιφερειακο Οδοσ x Εθνικη Αντιστασ-σι	*BUS.67/90/76/78*	0-100m	P.ok	500m(N): rind road junction "Κολλεγιο α"	

1.	***M1 (N) WIEN GYÖR M7 (SW) SZEKESFEHÉRVÁR***	Budaörsi út x Sasadi út	***BUS.*** 40/40 *14/14 *153/72,87/ 139/1,39/*1,53* Budaörsi út x Bozókvár u. ***K:*-*Kelenföldi pu.***	200m(SW) Budaörsi út	OP HP	Budapest-Centrum ***M1/M7***	
2.	***N6 (S) PÉCS***	János út x Mezőkövesd u.	***BUS.*** 33/*1/10,AH János út x Mezőkövesd u. ***K:*-*Budaörs Albertfalva"***	***100m(N) Vasút x +300m(SW) Mezőkövesd u.***	HP! ®		
3.	***N50/N51 (S) M5 (S) Kecskemét***	Soroksári út x Lilom u (Petőfi híd)	***BUS.*** 12/23/23/*54 end ***K:*-*Nagytarcsa tér HÉV végáll.-Ócsa"***	***200m(N) Fehér vá / Vará út +200m(S) Mezőkövesd u. +100m***			
4.	***M5 (S) Kecskemét***	Gyáli út x Ecseri u.	***BUS.*** 81 Gyáli út, x Ecseri u.	***-m 100m***	HP!		
5.	***M4 (E) Debrecen***	Fő u. (Vecsés)	***BUS.*** "Vecsés, Iskola u."	***100-300m(SZ)*** Gyáli út.	P ok	1km(SW): ***M5***	
5.1	***M4 (E) Debrecen***	Fő u.(Ferihegy Repülőtér) x Üllői út (Vecsés) 200m	***BUS.*** 35/*193 Üllői út x Mel-Repülőtér, Vecsés ***BUS.*** *93 ***P.u. (Airport Ferihe-gy-2) (Vecsés)***	300m(SE) Üllői út ***-300m(N/W) N4 Fő u.***	HP P ok	Vecsés is the last suburb	
6.	***M3 (N) Miskolc***	Hungária körút x Beth. u. (Városliget)	***BUS.*** 1/25/25*/25A/74A* Mexikói út ***TRAM. 69 Hungária körút x Beth. u. (Városliget)***	100m(SE) Mexikói út +50m(SW) Erzs K ujja +50m(SW) Hungária körút ***-m/50m(N)***	HP		
7.	***M3 (N) Miskolc***	Kőbánya sétány x Dózsa György út. (Centrum)	***METRO.*** "Hősök tere" ***BUS.*** 20/30/75/79 etc	100m	P ok ®		
8.	***N2 (N) Vác***	Váci út x Fővi út	***BUS.*** 47/96/104/104A Váci út x Fővi út	-m	HP ®		
10.1	***N31 (E)*** Nagykáta	Jászberényi út x Maglódi út	***BUS.*** 62 (61/62*/68) Jászberényi út x Maglódi út	100-200m(E) Jászberényi út	P ok		
10.2	***N30 (E)*** Kistarcsa	Veres Péter u. x Sárga rózsa u.	***BUS.*** 45/46 Veres Péter u. x Sárga rózsa u. ***K:*-*Nagytarcsa út"***	-m ***30m***	HP TP		
10.3	***N10 (NW)*** Komárom	Bécsi út x Pomáz szőlőterület(E)	***BUS.*** 189/0/18 Bécsi út x Pomázi út (Budula temető)	-m	HP ®P.ok		
	M1 (N) WIEN M7 (SW)	services on M1 pihenőhely M1	***BUS.*** 72 "Budaörs-Benzkút"	-m / 100m	TP	5km(W): ***M1*** x ***M7***	

1. Turista Információ
Sütő u.2, Budapest, 117-9578
1364 Bp.Pf 185, Budapest

Express Travel Bureau, Szabadság tér 16, 1054 Budapest, 1317777

1. Kenguru, Budapest Kőfaragó u.15, 01-1382019
2. (ADM), József krt 45, Budapest, 01-130062

BUDAPEST H

1. Budapest Történet Múzeumi, 2. Magyar Nemzeti Galeria, Király Palota, Szent György tér 2, Várhegy, 01-1757533
3. Szent Istvan Bazilika, 4. Orszaghaz, 5. Nagy Zsinagoga

>pag.44

1. Hostel Zugló, Nagy Lajos király u. 202-204, 1149 Budapest, 01-2512455
2. Hotel Lidó, Nánási u. 67, 1031 Budapest, 01-2504576
3. Csillebérci Gyermek, Konkoly Thege Miklós út 21, 1535 Budapest XIII, 01-1565772
nr. 4.-nr. 35. >Turista Információ ***(i)***

1. Kemping Hárs Hegy (1+2), 11.4/20.10, Hárshegy út, út Budakeszi 100m, 1021 Budapest, 01-1151482, BUS.22
2. Kemping Zugligeti Niche, 1.3/30.10, Zugligeti út, 1021 Budapest, 01-1568641, BUS.158
3. Kemping Tündérhegy, 1.1/31.12, Janka út, 1021 Budapest, 060-336256, BUS.28 +200m(W)
4*. Kemping Római, 1.1/31.12, Szentendrei ut 189, 1031 Budapest, tel 3686260
5*. "Rosengarten", 1.1-31.12, Pilisi u. 7, 1106 Budapest, tel 2619537

H DEBRECEN

>>pag.44

1. Kemping "Termal" Nagyerdi Krt.102. 4032 Debrecen, 1.5-31.09. tel 52-412456. BUS. north-em side of town, termal bath.

MISKOLC

1. Kemping "Eger", Károly M. u. 1. 3519 Miskolctapolca, tel 46-368917

M: Autópálya, N: Tranzit út

					P	
1	***Berettyóújfalu 47***	Mikepercs út x Pazar / Palocs / Ozman út	***BUS.***4		P.ok ⊗	way out
2	***Berettyóújfalu 47***	Mikepercs út x Leiningen u.	***BUS.***4 "Leiningen"	-m	HP	closer to centrum
3	***BUDAPEST 4***	Szoboszlói út x István u.	***BUS.***1/1y/5 Vincellér u. (Penny Markt)	100m(S) via Penny Markt parking	P.ok ⊗	
4	***Nyíregyháza 4***	Kassai út x Hadházi u.	***BUS.***3/3a ***TBUS.***M 'Helylöli Magállóhely'		HP ⊗	
5	***Miskolc 35***	Böszörményi út x Doberdo u.	***BUS.***14/34/34a/35/36 etc.	-m	P.ok ⊗	

M: Autópálya, N: Tranzit út

					P	
1	***Szikszó Kosice 3***	Josef Atilla út x Boldova utca (metro supermarket)	***BUS.***7	-m	P.ok ⊗	
2	***Kazincbaricika 26***	Szentpetéri kapu x Repülőteri út (airport)	***BUS.***8/10/12/14/18/24 busstation Repülőteri (airport)	100m	P.ok ⊗	
3	***Budapest Debrecen***	Soltesz N.K. u. x Ifjúság útja	***BUS.***4/14/24/32/2/12/33 (Penny Markt)	100m	P.ok T⊗	
4	***BUDAPEST Debrecen***	Pesti út x Futó utca (VW, Audi, Skoda)	***BUS.***4/14	-m ***1km(SE)***	⊗ ***T***	

PECS

1. Kemping "Familia Privat", Gyöngyösi István 6, 7627 Pécs, tel 72-327034

SZEGED H

1. Kemping "Napfény", 1.1-31.12. Dorozsmai út 4, 6738 Szeged, tel 62-421800. Along road 5, in town.

>pag.44

					P	
1	***Mohács 57***	Kanizsai Dorottya (57) x Siklósi (58)	***BUS.***41/M89/M89a Profi-markt / ÖMV	-m 2km(E): 57 x Uzögi út 2,5km(E): 57 x Mohácsi út	HP!	
2	***Harkány 58***	Kanizsai Dorottya (57) x Siklósi (58)	***BUS.***41/M89/M89a Profi-markt / ÖMV	50m	P.ok ⊗	
3	***Barcs Kaposvar***	Mahay István út x Allomas út	***BUS.***26	-m	HP ⊗	or from Busstation: Nendvich Anderlit x Pafrány u. (HP)
4	***BUDAPEST 6***	Pécsváradi út x Uszogi út	***BUS.***13/13a/15 (Pécsváradi út x Esperfás út)	-m	HP	
5	***Dombovar Kaposvar***	Pécsváradi út x Komlói út	***BUS.***2/11/12/21/31 etc Komlói út, any place		P.ok	

					P	
1	***BEOGRAD Novi Sad 5***	Szabadkai út x Márávárosi krt.	***BUS.***76/76a/90y	-m	HP T	better: bus or train to border (if any)
2	***BEOGRAD Novi Sad 5***	border	***BUS, TRAIN*** to Röszke	to main road no.5 and border (3km)	zoll	
3	***Pécs Baja 55***	Balaj uit x Krematórium / city border	***BUS.***90R Krematórium	100m	P.ok	
4	***BUDAPEST 5***	Budapesti út x Metro supermarket	***BUS.***11y/14/46/52/79 'Metro'	-m	HP	
5	***Debrecen***	Algyöi út x Acel u.	***BUS.***72/72y/51 'km 220' ***TRAM.4/4a end***	-m ***100m***	HP	km 220
6	***Debrecen***	Algyöi út x Bástya sor	***BUS.***72/72y/51 'km 219'	-m	HP P.ok	km 219: begin of broader road
7	***Makó Arad***	Szoregi ut / Makai út x Thörkoly u.	***BUS.***60/60y 'Indulmuk'	-m	HP P.ok	

HR RIJEKA

>pag.139

Turisticki Vred, Marsala Tita 101, tel. 271310 (june-sept)

Trsat castle, Krk, Pomorski i Povijeska Muzej

1. Dom Crvenog Kriza, Janko Polic Kamova 32, tel. 215999, BUS.1 Pecine

1. Kemping ."Jezica", Dunajska 270, 1113 Ljubljana, tel 061-1683913, 1,5km north of Ljubljana ring road exit "Dravlje'.

1.1	**ZAGREB SPLIT LJUBLJANA Pula**	Odmorište Vrata Bosne (motorway service) 'Dražanje'	***BUS.2*** end Ivana Cikova (Bosnia corridor exit)	1,5km (W) / deonice (motorway)	TR TR	to Opatija etc. from traffic lights approx 3km direction Pula)
1.2	**Crikvenica Split**	Janka polica Komova x Setalište Ivana Vitezića (plum bum)	***BUS.2***	50m ***1km: HP***	NP ±P ok ***HP***	
1.3	**Crikvenica Split**	road to Crikvenica, in Marčeljevo bus stop 20m directly after place name sign 'Kastelanda'			HP	

2.1	**RIJEKA Karlovac LJUBLJANA Maribor Varaždin Slav. Brod**	'Odmorište' (motorway services, motel Jadran) ring road Zagreb	***BUS*** 111/1,12/1,32/1,64/165/ 168 Lusko, post office (Puskariceva U. x Hrvatskoseiska)	100m (Puskariceva U. +1km(N) Lusko (2nd right after post-office), 20m + 200m(N)	TRM TRM	between motorway to Rijeka and Zagreb-jug / road to Sisak		
2.2	**RIJEKA Karlovac**	toll barrier	***BUS*** 111/1,12/1,32/1,64/165/ 168 Lusko, post office (Puskariceva U. x Hrvatskoseiska)	1km(S)(SW) Hrvatskoseiska +600m(SE) Polenice (4th left) till motorway	Péage Toll ®	1km from motorway crossing Zagreb-Rijeka / Ljubljana-Slav. Brod		
2.3	**Gorica Karlovac Slav. Brod**	Savezne Republike Nemačke (motorway) cesta (motorway)	***BUS.*** Buzinski prilaz (Buzin)	-m ***500m(N):***	±HP ® ***ok***	500m(N): 'Zagreb / Sisak'		

Hitch-hiking (autostop) from city center: on main road (Ljubljanska Avenija / Slavonska Avenija very hard. Only traffic lights, some small ports and stations, no good stops. If you do not want to try for the services or tall trucks, try these beneath. If you go to the toll-barier you will pass the sign 'forbidden to autostop'

2.11	**RIJEKA Karlovac Ljubljana Maribor**	Ljubljana-Slav. Br. Jadranska Avenija x Avenija Dubrovnik	***TRAM. BUS.*** Slavski Gaj'	200m(W) O> ***1km(SW)***	NP ***T (ok)***	4km(SW) 'Centrum' (Ljubljana-Zagreb x Zagreb-Rijeka)		
2.12	**Ljubljana Maribor**	Ljubljanska Avenija x Heinzelova	***BUS.*** 107/1,14/115/116/117 Ljubljanska Av x Rudeska c.	100m(W)	T ® HP	7km(W): 'Centrum' (Maribor-Zagreb)		
2.13	**Slav. Brod Varaždin**	Slavonska Av. x avtocesta	***TRAM. BUS.***		T ® NP	14km(E): 'Zagreb-Sesvete'		
2.14	**Ljubljana**	Ljubljanska Av. x avtocesta			±P NP	parked trucks maybiock parking space		

ZAGREB

Tourist Office, Trg Jelacica 11, tel 4814051

City Museum, Mestrovic Studia, Muzej Mimara

1. Ravnice Youth Hostel, Ravnice 388, tel 2332325
2. "Omlaminski Hotel", Petrinska 77, tel 4841261
3. Studentski Dom Stjepan Radic, Jarunska ul. 3, tel 3634255 (july-august)
4. Studenthotel Cvetno Naselje, off Slavonska Avenija, tel 619239, student complex "Vjesnik", TRAM 4/5/14/16 "Vjesnik"

1. Camping on Motorway services

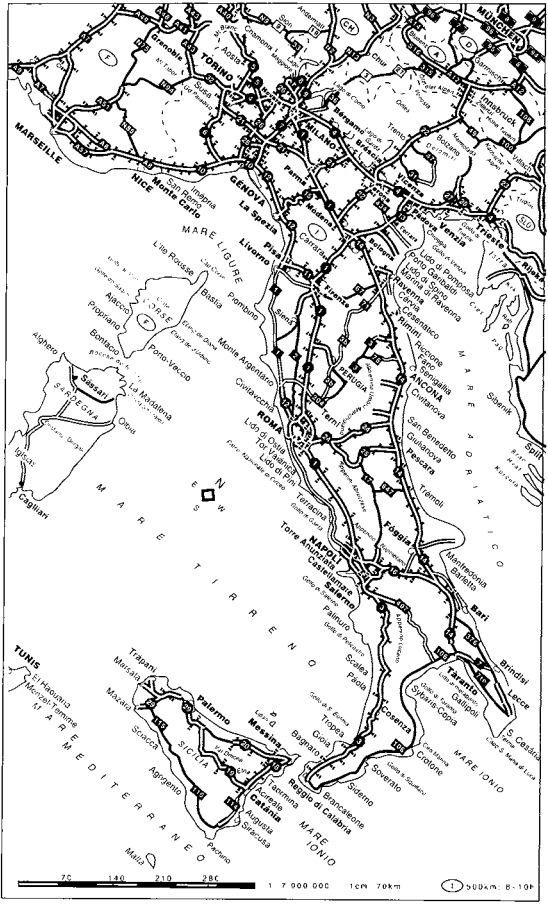
MARSEILLE
NICE
Monte Carlo
San Remo
Imperia
GENOVA
La Spezia
TORINO
Grenoble
Aosta
MILANO
Brescia
Verona
Trento
Bolzano
Innsbruck
MÜNCHEN
Venezia
Trieste
Rijeka
Pavia
Piacenza
Parma
Modena
Bologna
Ferrara
Rovigo
Padova
Udine
Livorno
Pisa
Lucca
Firenze
Siena
Arezzo
Perugia
Ancona
Pescara
Teramo
Chieti
Foggia
Bari
Brindisi
Lecce
Taranto
Matera
Potenza
Salerno
Caserta
Torre Annunziata
NAPOLI
Torre del Greco
Latina
ROMA
Terracina
Frosinone
Rieti
Viterbo
Cosenza
Catanzaro
Crotone
Reggio di Calabria
Messina
Palermo
Trapani
Marsala
Mazara
Sciacca
Agrigento
Caltanissetta
Enna
Catania
Augusta
Siracusa
Ragusa
Pantelleria
Malta
Cagliari
Sassari
Olbia
Alghero
Bonifacio
Porto Vecchio
Ajaccio
Propriano
Bastia
Porto Torres
Lido Rosse
Lido di Ostia
Lido di Fiumicino
Lido di Roma
Lido di Pomposa
Lido di Spina
Lido di Ravenna
Lido di Rimini
Lido di Pesaro
Lido di Ancona
Lido di Pescara
Lido di Bari
Lido di Taranto
Lido di Sybaris-Copia
Lido di Gallipoli
Lido di Crotone
Lido di Squillace
Lido di Sciacca
Lido di Pachino
Lido di Marsala
Lido di Trapani
Lido di Cagliari
Lido di Alghero
Lido di Olbia
Lido di Porto Torres
Lido di Bonifacio
Lido di Ajaccio
Lido di Bastia
Lido di Porto Vecchio
Lido di Sassari
Lido di Tunis
Lido di Malta
MARE LIGURE
MARE TIRRENO
MARE ADRIATICO
MARE IONIO
MARE MEDITERRANEO
SARDEGNA
CORSICA
SICILIA
TUNIS
El Haouaria
Mornag
Tamme
N
W
E
S
70
140
210
280
1 : 7 000 000
1cm 70km
1 500km 8-10h

I BOLOGNA

APT Ufficio Turismo, Piazza Magiore 6, Palazzo d'Accursio, 051-239660

S CTS, Centro Erasmus, Largho Respighi, 2/G, Bologna, 051-261802

1. Museo Civico Archeologico, Via dell' Archinnasio 2, 233849
2. Museo Morandi, Piazza Magiore 6, 051-203646
3. Collezioni Comunali d'Arte, Piazza Magiore 6, 051-203646
4. Museo Civico Medievale, Via Manzoni 4, 051-228912
5. Pinacoteca Nazionale, Via Belle Arti 56, 051-243249
6. Galleria d'Arte Moderna, Piazza della Costituzione 3, 502859
7. Museo Morandi, Piazza Magiore 6, 051-203646

1. Alberghi per la Gioventù, San Sisto 1, Via Viadagola 14, 40127 Bologna, 051-519202, 20.1/19.12
2. Alberghi per la Gioventù, San Sisto 2, Via Viadagola 5, 40127 Bologna, 051-501810, 20.1/19.12
3. Alberghi per la Gioventù, Due Torri, Via Viadagola 5, 40127 Bologna, 051-501810

Campeggio Citta'di Bologna, 1.1/31.12, Via Romita 12/4A, 40127 Bologna, 051-3205016, BUS.25, Tangenziale no.8 +1km(NE)

A-Autostrada (pedaggio), SS: Strada statale, Tangenziale: Strada automobilistica

1	***A13 (N) PADOVA***	Pedaggio Bologna Arcoveggio	***BUS.*** 25/5A /91/91E/ "Dozza" Via Stalingrad x Via d.Dozza	100m(E) Via delle Dozza	Pedaggio	Pedaggio "Arcoveggio"
2	***A14 (E) RIMINI***	Pedaggio Bologna S.Lazzaro di Savena	***BUS.*** 19/84 Via Emilia x Via Caselle	1km(N) Via Caselle +500m(E) // Tangenziale Sz	Pedaggio	Pedaggio "S.Lazzaro di Savena".
3	***A14(W) A1(W) MODENA***	Pedaggio Bologna Casalecchio	***BUS.*** 96 Via Isonzo x Via 63a Brigata Bolero	100m(N) +500m(E) // Tangenziale	Pedaggio	Pedaggio "Casalecchio"
4	***A14(W) A1(W) MODENA SS.569 (W) SS.623 (W) SS.9 Modena***	Via Tolmino x Irma Bandiera Montefiorino/ Via del Timovo	***BUS.*** 35/36 Via Tolmino x Via del Timovo	50m	±P (NP) ®	3km(W): no.2 ***Tangenziale***
101	***SS.9 (E)*** Forlì	Via Emilia x Via J.F. Kennedy (La Cicogna)	***BUS.*** 19/84 Via Emilia x Via J.F. Kennedy (La Cicogna)		±P ok	
102	***SS.64 (S)*** Pistoia	Via Porrettana x Michelangelo (Casalecchio di Reno)	***BUS.*** 90 Via Porrettana x Michelangelo (Casalecchio di Reno)	-m	HP P.ok	
103	***SS.65 (S)*** Pianoia	Via Toscana (San Ruffillo)	***BUS.*** 13/95A/B/C	0/100m	±P	
	A1 (S) FIRENZE	Servizio "Cantagallo"	***BUS.*** 92 Via Porrettana x Michelangelo (Casalecchio di Reno)	1km (S) Via Porrettana (SS.64) +500m(E) Via Pietro Micca +100m(SE)→TR	***TR***	

Ufficio Informazioni APT,
Corso Zanardelli 34,
25121 Brescia, 030-43418

1. CTS, Viale Europa 39, 030-2000560

1. Museo delle Armi, Via Castello 9, 030-293292
2. Museo del Risorgimento, Via Castello 9, 030-44176
3. Museo Romano, Via Musei 57/a, 030-46031
4. Pinacoteca Tosio Martinengo. Palazzo Martinengo da Barco, piazza Moreto 4, 030-3774999
5. Complesso Monumentale dell'ex monastero di S. Salvatore e S. Giulia, Via Musei 81, 030-44327

A-Autostrada (pedaggio), SS: Strada statale, Tangenziale: Strada automobilistica

	A4 MILANO A4 VENEZIA A21 CREMONA	Pedaggio Brescia Ovest Alcide de Gasperi (Tangenziale) x Pedaggio	***BUS.*** HQ/Pd/Ps Via della Malga/Pedaggio	100m	Pedaggio	1/Brescia Centro ***A4/A21***
	A4 MILANO A4 VENEZIA A21 CREMONA	Serv.: Valtrompia	***BUS(?).*** SS.235 Via Orzinuovi x Tangenziale Sud	500m(E) // ***A4***(Sz) +100m²	***TR*** ***TR***	2/km(E): "Brescia-Ovest" ***A4***
1.01	**SS.11** Bergamo Peschiera/Lisio	Via Valcamonica x Via Balda	***BUS.*** Via Valmonica x Via Sostrata	m 200m(E) Via Valmonica	TP P.ok	
1.02	**SS.236 (SE)** Mantova	Via San Polo X Via Giovanni Battista Tiepolo	***BUS.*** Psi/no.798/Pd	-m	HP TP	
1.03	**SS 11 (E)** Verona **N45 (NE)** Salò/ Lago di Garda	Viale della Bamala x Via A. Vivaldi	***BUS.*** E no.300	100m(E)	TP PP	
1.04	**SS.345 (N)** Villaggio Pre-alpino	Tangenziale Lungo x Via Guglielmo Oberdan	***BUS.*** Tangenziale Monte Lungo x Via Guglielmo Oberdan	100m	Pedaggio	

I FIRENZE

APT Ufficio Turismo, Via Manzoni 16, 50121 Firenze, 055-2478141

CTS, Via dei Ginori 25, Firenze, 055-289721/289570

1. Agenzia Autostop, Allonsenfant c/o SMS Rifredi, 055-4223506
2. Agenzia Autostop, ADM, Via Borgo Greci 40/R, Firenze, 055-280626

Alberghi per la Gioventù "Villa Camerata" Firenze Viale Augusto Righi 2-4, 50137 Firenze, 055-601451, BUS.17

1*. Camping Parco Communale di Campeggio, 1.1/31.12, Viale Michelangelo 80, P. de Michelangelo 200m, Firenze, 055-6811977
2. Camping Panoramico Fiesole, 1.1/31.12, Via Peramonda, Fiesole, 055-599069, Firenze 4km

A: Autostrada (pedaggio) SS: Strada statale, Tangenziale : Strada automobilistica

⊙	→				P	
1	***A11 Pisa A1 BOLOGNA A1 ROMA***	Via del Termine x Via Giovanni Partarida	***BUS.*** 62 "Aeroporto"	20m(S) 20m(W) →***A11***	P/ ⊗	3km(N):***A1*** x ***A11***
2	***SS .LIVORNO A1 ROMA***	Via del Sansovino x Piazza Paolo Uccelo	***BUS.*** 1/9 "Sansovino 01" Via del Sansovino x Piazza Paolo Uccelo		P ok ⊗ O	3km(W): "FI-Signa"
3	***A(S) SIENA A1 ROMA***	Via Senese x Via Acuriso +100m(S) (4 e Due Strade)	***BUS.*** 36/37/68 "San Gaggia"	-m	T ±P	4km(S): "FI-Certosa"
4	***A1 (SE) ROMA***	Via E. de Nicola x Ponte di Varlugo	***BUS.*** 3/31/32 "De Sanctis 01"	50m	NP ⊗	2km(S): "FI-Sud" ***A1***
5	***A1 (SE) ROMA***	Viale Europa x Via Danimarca	***BUS.*** 32/33 Viale Europa x Via Danimarca		⊗	1km(S): "Firenze-Sud" ***A1***
101	***SS.67*** Forlì ***SS.68 (SE)*** Arezzo	Lungarno Christof Colombo x Piazza Spartaco	***BUS.*** 14/31/32/91 "Arnolfo 03"	150m(E) +100m(S) Via Piagentina	NP ⊗	
102	***SS.66 (W)*** Pistoia	SS 66 x A1	***BUS.*** 35 SS 66 x A1	10-100m(W)	P ok	

GENOVA

Ufficio Informazioni, Via Roma 11, 16121 Génova, 01-576791

CTS, Via S Vincenzo 117, Génova, 010-564366

Alberghi per la Gioventù Génova, 15.1/31.12, Via Costanzi 120N, 16136 Génova, 010-2422457, Génova Principe 2km

Camping Rapallo, 11.5/11.9, Via San Lazzarro 4, Santa Maria de Campo, Génova, 0185-262018

A-Autostrada (pedaggio), SS: Strada statale, Tangenziale : Strada automobilistica

⊙	→				P	
1	***A12 (E) LA SPEZIA***	Pedaggio Génova Nervi	***BUS.*** 17/513 Caval Negri	1km(N) Via G. Ribaldone →***A12***	Pedaggio	"Génova Nervi" ***A12***
2	***SS.1 (E) A12 (E) LA SPEZIA***	Corso Europa x Via Francesco Mosso	***BUS.*** 18/44/45/98/86/87 Corso Europa x Via Francesco Mosso		⊗	3km(E) +500m(N): "Génova Nervi" ***A12***
3	***A10 (W) NIZZA (W) (E) MILANO***	Via A. Cantore x Piazzale delle Commodità	***BUS.*** 38/*118/66 Via A.Cantore x Piazzale delle Commodità	100m →***A12***	⊗ T	"Génova Ovest"
101	***SS.11 (N)*** Torino	Via Bobbio x Via Lomellino	***BUS.*** 34/450/451 Ponte Campasta	2km(N)	⊗	3km(N): "Génova Centro" ***A12***
102	***SS.35 (N)*** Torino	Via Carlo Rati x Piazza Verdi/ Piazza Settembrini	***BUS.*** 79/22/66/65 Piazza Verdi/ Piazza Settembrini ***FS*** Sampierdarena	100m	⊗	

APT, Via Marconi 1 (Duomo), 20123 Milano, 02-8096662

S
1. CTS, Via san Antonio 2, Milano, 02-58304121
2. CTS, Corso di Porta Ticinese 100, Milano, 02-8372674
3. Centro Universitario ISU, Città Studi, Via Valvassori Peroni 21, Milano, 02-70632059

1. Museo Archeologico, Corso Magenta 15, 02-8053972
2. Museo d'Arte Contemporanea, Palazzo Reale, Piazza Duomo 14, 02-62083219
3. Museo degli Strumenti Musicali, Piazza Castello, 02-875851
4. Museo di Arte Estremo Orientale e di Etnografia, Pontificio Instituto delle Missioni Estere, Via M. Bianchi 94, 02-4980741
5. Museo Teatrale alla Scala, Piazza della Scala, 02-8059535

Alberghi per la Gioventù Piero Rotto Milano, 13.1/23.12, Via Martino Bassi 2 (QT8- San Siro), 20148 Milano 02-39267095, Milano Centro 3km

Camping Autodromo, 11.4/11.9, Monza, Milano 12km, 039-387771, SF-Monza-Milano

A-Autostrada (pedaggio). SS: Strada statale, Tangenziale: Strada automobilistica

A8 VARESE COMO LUGANO SS.33 Domodo. A4 (W) TORINO A8(N) LUGANO	Viale Ludovico Sforza/ x Viale Teodorico	***METRO.*** "Lotto"	200m(NE) Viale P.o. Vigliani	P. ok ⊗	4km(NW) ***A9*** x ***A4***		
A4 (E)(W)	Area di Servizio "Pero/Via Savonarola"	***METRO.*** "Molina Dorino"	100m(N) ±1km(NW) SS.33 →***A4***] [200m(E) N:/Sz	T T	Pero ***A4***		
A4 (E)(W) VENEZIA TORINO	"Barriera Ghisolfa"	***BUS.*** 72 "Figino"	2km(N) Via Lucio Cornelio Silla →Rho/Fagnano/Cascina Gobba/Pero/Rho-Sp200(N) // Tangenziale (N) (E)	Pedaggio	***Pedaggio***		
A7 (S) GENOVA	Via de Meis (A7) Area di Servizio "Milano-Cantalupa"	***BUS.*** 71/719 Quartiere S.Ambrogio/Ospedale san Paolo	500m(S) Via san Vigilio +100m(E) Via Boffalora +1km(S) Via Buffalora / ***A7*** (W) →Cascina Cantalupa/ Area di servizio	T			
A1 (S) FIRENZE	Via Marochetti x P. le Corvetto	***BUS.*** 34/95/ ***METRO.*** "Corvetto"	100m	P.ok	2km(SE) ; "Via Rogoredo/SS.9 Emilia" ***Tangenziale Est***		
A1 (S) FIRENZE	Area di Servizio "Donato Milanese"	***BUS.*** 84/ ***METRO.*** "Donato Milanese"	100m +500m(NE) Via Emilia SS.9	T T	***(A1)*** "S.Donato Milanese"		
A1 (S) FRENZE N45 Crema	Viale Enrico Forlanini x Via Brutto/Viale Corsica	***BUS.*** 45/73/ ***TRAM.*** 12 Viale Enrico Forlanini x Via M. Brutto/Viale Corsica	100m	⊗ NP	1km(E): "Forlanini" ***Tangenziale Est***		
A4 (E) VENEZIA	Via Palmanova x Piazza Ettore Ravoli	***BUS.*** 52 Via Palmanova x Piazza Ettore Ravoli ***METRO.*** "Udine"	100m 200m(NW) V.Tolmezzo+80m	⊗ NP	3km(NE): "Cascina Gobba" ***Tangenziale Est***		
A4 (E) VENEZIA A1 (S) FRENZE	Area di servizio "Cascina Gobba"	***METRO.*** 2 "Cascina Gobba"	200m(S) ***A7*** (E)/(W:)	T(N) T(S)	200m(N): " Cascina Gobba"		
N36 (N) Brescia Lecco Monza	Viale Zara x Viale Marche	***TRAM.*** 24/11 Viale Zara x Viale Marche ***FS-METRO.*"Garibaldi"**	100-300m(N) Viale Zara ***200m(N) P.Bordsieris+100m(N) V.GangilanoP. e Lagosta +300m(N) Via le Zara***	div.P 1/4T	7km(N): " Zara" ***A4***		
N36 Como	Viale Enrico Fermi x Via Valassina	***BUS.*** 51 Viale Enrico Fermi x Via Valassina ***FS-METRO.*"Garibaldi"**		P. ok ⊗			

I NAPOLI

1. Ufficio Informazioni, Piazza dei Martiri 58, Napoli, 081-405311
2. Ufficio Turismo, FS-Statione Centrale, 081-268779

CTS, Via Mezzocannone 25, Napoli, 081-55297975

Alberghi per la Gioventù Mergellina, Salita della Grotta a Piedigrotta 23, 80122 Napoli, 081-7612346

Camping Solfatara, 11.4/11.10, Via Domiziana Roma-Napoli, km 60, 081-5267413, FS.Pozzuoli, Tangenziale Pozzuoli/Agnono +5km(E), Napoli-Centro 12km

PADOVA

1. Ufficio Informazioni, Riviera Mugnai 8, 35137 Pádova, 049-8750655

Agenzia Autostop, Via S. Sofia 5, Pádova, 049-45210

Ostelli Cittá di Pádova, Via A. Aleardi 30, 049-8752219

Camping Montegrotto Terme Sporting Center, 5.3/5.11, Montergrotto Terme, 049-793400, Pádova 12km, A13 "Terme Eugánee" 2km

A-Autostrada (pedaggio), SS: Strada statale, Tangenziale: Strada automobilistica

E 1	***A3 SALERNO***	Via Galileo Ferraris, Via Cantalupo, S. Anna alle Paludi	***FS***-Stationе Centrale	100m(S) Corso Arnulfo +200m(E) Via Galileo Ferraris	Pedaggio	***A3***
E 2	***A1 ROMA A17 BENEVENTO***	Corso Malta x Via S. Giovanni de Matha	***FS***-Stationе Centrale	200m(N) Corso Novara +500m(NE) Calata ponte di CasanovaVia Nuova Poggioreale +1km(N) Corso Malta	±P ok	***Tangenziale Ovest*** Corso Malta
E 3	***Tangenziale EST (W) SS.7q (W) MONTEDRAGONE***	Tonilo Capodimonte x Corso Amadeo di Savoia duca d'Aosta	***BUS***.22/24/103/110/127/127^/ 137/137^/180/180^/181	100m	±P	***Tangenziale Ovest*** Capodimonte

A-Autostrada (pedaggio), SS: Strada statale, Tangenziale: Strada automobilistica

E 4	***A4 (E) (W) VENEZIA MILANO***	Autogrill di Limena/Area Servizio 049-6018159/1834	***BUS***.stop Allichiero, Via Po x Via Due Palazzi +100m	500m(N) Via Po x 1km(W) Via Tevere/Via Bancaldi // ***A4*** (Sz)	***TR TR***	
E 1	***A4 (W) MILANO***	Pedaggio Pádova Ovest	***BUS***.stop Allichiero, Via Po x Via Due Palazzi	11km(N) Via Po +100m(E)	Pedaggio !	"Pádova Ovest" ***A4***
E 2	***A4 (E) VENEZIA***	Pedaggio Pádova Est (Viale delle Grazie x Corso Argentina)	***BUS***.	200m(E) Viale delle Grazie	Pedaggio !	"Pádova-Est" ***A4***
E 3	***A4 (E) VENEZIA***	Via Annibale da Bassano x Via Zara	***BUS***.13	100m	TP ok	
E 4	***A4 (E) VENEZIA***	Via Venezia x Via Giambello	***BUS***.7/18/32 "Via Venezia"	-m	TP HP	2km(NE): "Pádova-Est" ***A4***
E 5	***A13 (S) SS.16 (S) FIRENZE***	Ponte Isonzo x Via Vittorio Veneto	***BUS***.1 (S)TA ***BUS.8/22/24 etc Viale Felice x Ponte Sottegno***	-m ***50m(N) Ponte Sottegno +100m(W) Via Isonzo +100m(S) Ponte Isonzo***	HP P.ok	
E01	***SS.516*** Chioggia	Via Piovese x Via Giccigna	***BUS***.16/19/41 "Piovese"	50m(SE)	TP HNP	200m(SE): Corso Esperanza)
E02	***SS.11 (W)*** Vicenza	Via della Providenza x Via Lazio (Sarmeolo)	***BUS***.10 Via della Providenza x Via Lazio (Sarmeolo)	-m	HP PP	

1. APT Ufficio Turismo, via Parigi 11, Roma, 06-488991

1. CTS, Via Appia Nuova 434, 06-7857906
2. CTS, Piazza Gimma 5, 06-86210340

Agenzia Austop, Via Scortici 4, Roma, 06-830831

1. Colosseum, Domus Audustana, Domus Flavia, Forum Romanum, Città del Vaticano
2. Galleria Nazionale, Via delle Quattro Fontane 13, 06-4814591
3. San Carlo alle Quattro Fontane, Via del Quirinale, 06-7676531
4. Santa Maria della Concezione, Via Vittorio Veneto 27, 06-462850
5. Galleria Nazionale d'Arte Moderna, Via d.Belle Arti 131, 06-3224151

Alberghi per la Gioventù "Foro Italico AF Pessina" Roma, Viale delle Olimpiadi 61, 00194 Roma, 06-3236267, R-Termini 6km

1*. Camping Flaminio, 15.3/8.11, Via Flaminia Nuova 821 (+200m), 00191 Roma, 0765-453349, BUS.200 +300m, GRA-no.6, SS.3-Terni/Centro (S), Roma Centro 4km
2*. Roma Camping, 1.1/31.12, Via Aurelia 831, 00165 Roma, 06-6623018 / 06-6628863, GRA no 1: 1km.

A: Autostrada (pedaggio). GRA: Grande raccordo anulare (circonvallazione). SS: Strada statale, Tangenziale: Strada automobilistica.

A1 (N) FIRENZE	Servizio, Calle Salario	***BUS.***35/303/335 ; Via Salaria "Castel Giulileo	100m(N) SS.4 x 200m(E) GRA-A.1 (Direz. S) Mergo (Uscita via Settebagni) ; 500m(N) via L.Maddalena +1km(E) ; 1km(W) / ***A1*** Wz	TP ⊗	6km(N):"Roma Centro / Parioli" no.6 ***GRA***	
SS.4 (N) Salaria FIRENZE	Via Salaria x Lg. Foranu/Terzani	***BUS.***135/235	0/100m	TP ⊗	6km(N):"Roma Centro / Parioli" no.6 ***GRA***	
SS.3 (N) Flaminia FIRENZE	Viale Maresciallo di Pisani x Corso Francia	***BUS.***353/910 Viale Maresciallo Pilo X Gaudini	0/100m	±P ok (T)	"Roma Centro/ Grottarossa-Rai" no.6 ***GRA***	
SS.3 (N) Flaminia FIRENZE	Via Flaminia x Via Flaminia Nuova	***BUS.***232 Via Flaminia x Cantalupo	m 100m(N)	HP ⊗	3km(N) : "Roma Centro/ Grottarossa-Rai" no.6 ***GRA***	
SS.1 (N) Aurelia A12 CIVITTAVECCHIA	Circonvallazione Aurelia x P.S. Giovanni de la Salle	***BUS.***246/408/791/829/889	100m	P. ok ⊗	4k:m(W): no.1 ***GRA***	
SS.148 (S) Cassia A12 CIVITTAVECCHIA	Via Oelle Terme x Via Cassia (Ponte Numa Pompilio)	***BUS.***90/90v/118/613/671/714/715	100m	P.ok ⊗		
SS.148(S)Latina A12 CIVITTAVECCHIA	Via Marconi x Forte Ostense	***BUS.***717/791 P.d. Lavoro	100m	T P. ok	5km(S)(W): no.26/30 ***GRA***	
SS.8 LIDO di OSTIA	Via Marconi X Ostiensis	***BUS.***717/791/ ***METRO*** B "Marconi"	0/100m	div.T div.P	5km(SW): no.28 ***GRA***	
A24 SS.5 BENEDETTO A25 PESCARA SS.5 (E) SS.4 (N)	Via Castrense x Via Tuscolana (Ponte Lungo)	***BUS.***810 Via Castrense x Calta Girone)	m/100m ***METRO.*** ***"Giovanni"***	⊗I ⊗	***SOON(NE) Via Castrense***	
SS.7 (S) Appia	Di Porta S. Sebastiano	***BUS.***90/90v/118/613/671/714/715	100m	P. ok ⊗	9km(SW): no.23 ***GRA***	
SS.7 (S) Appia	Via Appia Nuova x Via Sannio (Ponte Lungo)	***BUS.***663/664 Via Appia Nuova	100m	P. ok ⊗	3km(SW): no.23 ***GRA***	
SS.215 (SE) Frascati	Via Tuscolana x Via Tuscolana (Capannelle)	***BUS.***502/510/950/4506/651/ ***METRO.*** ***"Cinecittà"***	0/100m 1km(SE): SS.215	div.T div.P	550m(SE): no.21 ***GRA***	

I ROMA

A: Autostada (pedaggio), GRA: Grande raccordo anulare (circonvallacion), SS: Strada statale, Tangenziale: Strada automobilistica.

					P	
I1	***A24 (NE) L'AQUILA A25 Pescara A1 Firenze***	Servizio "Tiburtina" A24	***BUS.***(?) P.E. Persico (V. Andriulli x A. Bergammi	150m()S V. Andriulli] [+ 150-350m (WSW) // A24 Sz	***T***	5km(EN)E): GRA x A24 (GRA no 14)
I2	***A1 NAPOLI***	Servizio "Tuscolana"	***M.***"Cinecitta"+***BUS.***(?) Via B Alimena x Via E. Carnevale (La Romanina) ***M."Cinecitta"***	100m(N) Via E Carnevale] [100-300m ***700m(SE) Via Tuscolana+20m(N) Via V.P. Mazza(?) +30m(E) Via Leopoldo Mkucci +200m(N) Via D. Baccarini +20m (NW) Via P. Rosano / / GRA +20m(SE) Via Raffaele Garofalo +200m(N) V.O. Raimondo +300m(SE)Via B Alimena +100m(N) Via E. Carnavale] [100-300m***		5km(SE): toll barrier (pedaggio) "Roma Sud" +T
I3	***A12 CIVITAVECCHIA*** Fiumicino	Servizio "Magliana"	***BUS.***(?) Via Magliana x Via A. Marchetti	50m(S)] [Via ferrata / cross railways +700m(W) V.A. Testoni // via ferrata / railways / Via della Magliana -] [- +150m(W) V.V. Bersezio]] +100-500m (E /W)		

A: Autostrada (pedaggio), SS: Strada statale, Tangenziale: Strada automobilistica

1.1	**SS.24 (W) SS24 Grenoble**	Corso Allemano x Via G. Grosso	**BUS.**17 Corso Allemano x Via G. Grosso	100m(W) Corso Allemano	TN(N) (NW) ⊗		
1.2	**A6(S) SAVONA A21 (E) PIACENZA**	Corso Trieste x Corso P. Maroncelli	**BUS.**45/45*Corso Trieste x Corso P. Maroncelli	0-50m	HP| TP	1.5km(S): Autostrada	
3.1	**A5(N) AOSTA A4(E) MILANO**	Corso Vercelli x Corso G. Cesare	**BUS.**51 Corso Vercelli x Corso G. Cesare	100m(SW) Corso Vercelli	P.ok ⊗	3km(NW): Pedaggio	
4.1	**SS.24(W)SUSA Grenoble**	Corso Francia x Tangenziale	**BUS.**17/36/57/97* Corso Francia x Tangenziale	100m	P.ok ⊗		
101	**SS.589 (SW)** Pinerolo	Corso Orbassano x Piazza Cattaneo	**BUS.**5/5*/40/58/62/71/74 Corso Orbassano x Piazza Cattaneo	0-100m	TP P.ok ⊗		
102	**SS.10 (E)** Chieri	Strada Cam. al Traforo di Pino x St. Sassi (Sassi)	**BUS.**78 Com di Mongreno x St. Sassi (Sassi)	100m(N) St. Sassi +100-200m(E) →Chieri	P.ok		
◆	**A4 A5 (N)(E) A6 (S) TORINO A5 AOSTA**	**Pedaggio A4** **Pedaggio A5** Pedaggio Casello	**FS**-Settimo Torinese **BUS.**4/34/134/138 Settimo Torinese	1km(N) →**A4** 1km →**A4** (N) →**A5**	Peda ggio	**A5/A4** "Settimo" 200m	

1.1	**A4 (E)(W) VENEZIA MILANO**	Verona Sud Piazzale Europa	**BUS.**83 Viale delle Nazioni x Via E. Torricelli	200m(S) Viale delle Nazioni	Peda ggio |	Verona Sud **A4**	
2	**A22 BRENNER MODENA Verona**	Bretella **A22** x Viale Luciano	**FS**-Porta Nuova	150m(N)(NW)	⊗		
101	**SS.11 (W)** Brescia	Via Croce Bianca x Via Garibaldi	**BUS.**32/33 *x Via Croce Bianca	-m	HP ⊗		
102	**SS.11 (E)** Vicenza	Corso Venezia x Via Francesco Torbido	**BUS.**11/12/31 Porta Vescovo	100m	P.in		
103	**SS.12 (S)** Nogara	Via S.Giacomo x Via Pasqualino Benedetti	**BUS.**3 "Via Gioco mo" **BUS.**41/94 " Via Golino"	-m	HP ⊗		
104	**SS.434 (SE)** Ferrara	Via Legnano x Via Lamberti	**BUS.**2 Via Legnano x Via Lamberti **BUS.21/22**	-m **100m**	HP±P	**A5/A4** "Settimo" 200m	

TORINO

Ufficio Informazioni IAT, Via Roma 226, Torino, 011-535181

CTS, Via Montebello 3, Torino, 011-8124534

Alberghi per la Gioventù Torino, Via Alby 1
10131 Torino, 011-6602939
Torino-Porta Nuova 2km

Camping Villa Rey, Strada Com. Superiore Val St. Martino, Barr. Val St. Martino, Torino. BUS. 54
Villa Rey

VERONA

I

Ufficio Turismo, Piazza delle Erbe 38, 37121 Verona, 045-8000065

Largho Peschiera Vecchia 9, 045-8030951

Alberghi per la Gioventù "Villa Francescati" Verona, Salita Fontana del Ferro 15, Veronetta 37129 Verona, 045-590360
Verona Porta Nuova -3km

Camping Romeo y Giulietta, 11.3/11.11, Via Bresciana (SS.11), 37139 Verona, 045-8510243, Verona-Centro 2km, BUS, A22 "Verona Nord" +500m(N) +500m(E) SS.11

M: motorway N: nationale road

					P	
1	***N1 (N)*** ***BELFAST***	Swords Rd (N1) x Collins Avenue	***BUS.*** Swords Rd (N1) x Collins Avenue / "Hoghfield Mental Hospital"	100-200m(N)	⊗	
2	***N2 (NW) Slane***	North Road (N2) x M50	***BUS.***		O	
3	***N3(NW) Navan***	Navan Rd x M50	***BUS.***		O	
4	***N4(E) Mullingar***	Chapelizard Bypass x M50	***BUS.***		O	
5	***N7(SE) Limerick*** ***N9(SE)*** Carlow	Naas Rd x M50	***BUS.***		O	
6	***N81 (SE)***	Tallaght Rd x M50	***BUS.***		O	
7	***N11(S)***	N11 Foxrock (Dublin-center 10 miles (16 km)	***BUS.*** Foxrock			

M: motorway N: nationale road

					P	
1	***M1 Dungannon*** ***1 DUBLIN*** ***3*** Armagh	Donegall Rd / Shopping Center & Cinema, Junction 1, M1	***BUS.***	100m	O>	
2	***M2 Coleraine*** ***8 L.Arne*** ***6 Londonderry***	Westlink x Yorkstreet	***BR.*** 'Yorkgate'	200m(S) Yorkstreet	⊗	
101	***24 Dundrum*** ***7 Downpatrick***	Saintfield Rd (A24) x Belvoir Rd (A55)	***BUS.*** 'Forster Green Hospital' / 'Breda Park'	200m	⊗	

LUXEMBOURG L

>pag 31

Office National du Tourisme, 9 Place de la Gare, 481199

SOTOUR, 15 Place du Théâtre, 2010 Luxembourg, 4615,4

1. Musée National, Rue Wilhelm, 478708
2. Palace Grand Ducal, Rue du Marché-aux-Herbes

Auberge de Jeunesse, City-Mansfeld, 2 Rue du Fort Olisy, 2261 Luxembourg, 226089, BUS 9

Camping Luxembourg-Kockelscheuer, 15 4731,10, 22 Route de Bettembourg, 1899 Luxembourg-Kockelscheuer, 471815

A: Autoroute, N: Route nationale

					P	
1	***METZ STRASBOURG THIONVILLE***	Rue Fréderic G. Raiffeisen	***BUS.***18 "Rue des Scillas, Banque"	100m(S) Rue des Scillas +500m(WNW)	OP	"Luxembourg-Sud" ***E25***
2	***A4 ESCH-s-ALZETTE***	Place St. Pierre et Paul	***BUS.***17 "Centre Culturel Hollerich" ***BUS.8 "Hollerich"***	-m ***100m***	HP ⊗ →→	
3	***ARLON BRUXELLES*** METZ	Route d'Arlon x ***E25***	***BUS.***1 Route d'Arlon x ***E25***	100m	OP OP	"Luxembourg-Ouest" ***E25***
4	***A1 GREVEN-MACHER TRIER***	Boulevard Robert Schuman x Avenue de la Porte Neuve	***BUS.***5/13/16/18 Rond-point Schumann x Avenue de la Porte Neuve	100m(N)	P ⊗	***A1***
101	***N5*** Longwy	Route de Longwy x Rue St. Hubert	***BUS.***11 "Route de Longwy 413" (Merl)	500m(W)	HP PP	
102	***N7*** Diekirch Ettelbrück	Rue de Beggen (N7) x Rue d'Eich	***BUS.***10/14 "Place d'Argent"	-m	TP	N7
103	Echternach	Route d'Echternach x Rue d'Eich	***BUS.***10/14 "Place d'Argent"	-m	HP	N1
104	***N2*** Remich	Boulevard Général Patton x Rue de Pulvermühl	***BUS.***6 "Pulvermühl" (Verlorenkost)	-m	HP TP	N2
◆	***A6 (E25) BRUXELLES*** (E) Luxembourg-15km	"Aires de Capellen" ***A6 (E25)***	***CFL***-Luxembourg +***BUS.***Capellen	2km(S) →Holzem] [1km(W) // ***A6***	***TR TR***	***A6*** "Wandhaff" 1km
◆	***A (E25) METZ STRASBOURG*** Luxembourg 10km	"Aires de Berchem" ***A (E25)***	***CFL***-Luxembourg +***BUS.***Livange	500m(W) →***A (E25)***] [1km(N) // ***A (E25)***	***TR TR***	***A (E25)*** "Livage" 500m

					P	
1	***RYGA / RIGA Panevezys Ukmerge***	Ukmerges gatvė x P. Zadelkos gatvė	***BUS.***5/52 "Fabijoniskės"	-m	HP PP	the place
2	***Kaunas Klaipeda Alytus Mariampole***	Savanoria prospektas x Vaduvos gatvė	***TBUS.***4/6/12/15/18/ ***BUS.***8/20 25/51 "Vaduvos"	0-100m	HP P.ok ⊗	
3	***Kaunas Klaipeda***	Laisves prospektas x Savanoria prospektas	***BUS.***20/21/23/29/34 "Eugulių"	-m ***100m***	HP ***O>***	10km: crossing of main roads
4	***102 Nemencine***	O. Milasiaus gatvė x Nemncines plėntas	***BUS.***17 "Lastingalu"	-m	HP	
5	***A3 Minskas Minsk***	Minsko Plėntas (A3) x Lipekalnio gatvė	***BUS.***16 "Žirnijst" ***BUS.2/19 "Žirniu"***	-m ***100m***	HP PP ⊗	
6	***A15 Lyda***	Liepkalnio gatvė x Minsko plėntas	***BUS.***2/19 "Žirniu" ***BUS.16 "Žirnijst"***	-m ***100m***	HP ⊗	
7	***A103 Lavoriskes***	S. Batoro gatvė x Olandu gatvė	***BUS.***4/27/37/44 "Belmontas"	-m 300m: HP "Rudens" 600m: HP "Sandyklo"	HP	
8	***A14 Daugavpils Utena***	Motelėtu plentas (A14) x Baltumo-gatve	***BUS.***55B "Skersinės st." ***BUS.21/34/48/50 "Motelėtu"***	0-100m ***300m(N)***	P.ok ***P.ok***	***the place***

					P	
1	***A1 Vilnius A9 Daugavpils***	Savanoria prospektas x Siaurės prospektas	***BUS.***1/16/20/29 'Murava"	100m (NE)	>O> P.ok (T)	"Kaunas centro" km 215 A1
2	***A1 Vilnius***	T (Degaline) on A1	***BUS.***14/30 Palemono, T, Degaline A1			
3	***A1 RYGA RIGA Klaipeda***	Islandijas plentas (A1) x Vandžigatos gatvė	***BUS.***23/35 ***BUS.3/23/35/37/44 "Mosedžio g."***	100m] [↑, 0-100m ***-m 500m → Ryga: PP***	PP ***HP*** PP	the place
4	***A5 Suvalkai 141 Vilkija***	Raudondvario plentas x A5 (Atranios gatvė	***BUS.***7/11/48/49 "Gerviu g."	-m (→ Vilkija 141) ***50m (→ A5)***	HP ***P.ok!***	

>pag 85

1. Youth Hostel Interpoint, Kalnciema iela 10-12 (june-august)
2. LTK (University Club), Raina Balvarislig (info for rooms).

3. Hitch-hikers home base via www.autostop.lt

1.1.	***A1 Tallinn Sloulka (Maloina)***	Brīvības gatve x Juglas iela	***BUS.*** 19/28/82,1822/8,23/824 /92 Sn "Juglas iela"	0-200m	P.ok	the place
1.2.	***Tallinn***	after junction 5km out of city	***BUS:*** "Baltezers Sanatorija"	5km(NE): junction	P.ok	
1.3.	***Daugavpils***	Maskavas iela x Krustpils iela	***BUS.*** 15/31A "Krustpils iela"	-m	TP PP	
1.4.	***Bauskas Kaunas***	Mūkusala iela x K. Ulmaņa gatve	***BUS.*** 10/12/ ***TBUS.*** 19/24 "Austra"	50m	TP #P.ok	
1.5.	***Bauskas Kaunas***	Ziepniekkalna iela x Rīgas Dome iela (administrative boundary)	***BUS.*** 26 "Neiland / Rigas rotesta"	200m(S) →Bauskas	HP P.ok	
1.6.	***Jelgava***	Vienības gatve x Abolu iela	***TBUS.*** 8 "Abolu iela" (end)	0-200m	HP P.ok	
1.7.	***A10 Ventspils A9 Liepaja***	K. Ulmaņa gatve x Volgunes iela (Mega max)	***BUS.*** 863 "Zolitudes iela" ***BUS.22 Volgunes iela x Zolitudes iela***	100m	P.in T	
1.8.				-m ***100m 50m***	HP POK ***T***	

N OSLO

>pag 88

1. Use it, Møllergata 3, 22415128
2. Tourist Information Centre, Vesterbaneplassen 1, 0250 Oslo, 820-60100
3. Tourist Information, Sentralstasjonen, Jernbanetorget 2, 0154 Oslo

1. Teatermuseet, Nedre Slottsgate 1, 22418147
2. Norsk Folkemuseum, Museumsveien 10, 22437020
3. Kon-Tiki Museum, Bygdøynesveien 36, 22438050
4. Fram-museet, Bygdøynesveien, 22438370
5. Vikingskipmuseet, Huk aveny 38, 22438379

S

1. Kilroy Travels, Nedre Slottsgate 23, 0157 Oslo, 22420120
2. Kilroy Travels, Blindern, Universitetenteret, 0313 Oslo 3, 22853240

1. Vandrerhjem, 2.1/22.12, Haraldsheimveien 4, 0409 Oslo, 22222965
2. Vandrerhjem, 1.6/20.8, Micheletz vei 55, 1320 Stabekk, 67533953
3. YMCA, Møllergata1, 01979 Oslo, 22208397

Trucks: Sjøsiden Café
Boat: Vippetangen/Hjortens Harbour

1*. Camping Ekeberg, 1.6/31.8, Ekebergveien 65, 1181 Oslo, 22198588, BUS-200m
2. Camping Bogstad, Ankerveien 117, 0757 Oslo, 22507680
3. Camping Troll Vasshytta Turistsenter, Rødkleivfaret 1 0393 Oslo, 22149539

Tollstations or Bomstationen around Oslo have a barrier for traffic that drives into the the city or towards the city center. There is one line for manual payment where cars have to stop.

E6/E16/E18: Motorvei / Europavei

E18 Göteborg	Mosseveien	**BUS.**81/83/85/87/541 "Konghavn" (Sentralstasjon 1km)	m **(traffic has to cross the bus lane or get to the bus stop)**	HP BUS LANE	traffic flow from Bispebrunna roundabout
E18 Göteborg	Mosseveien	**BUS.**81/83/541 "N. Bekkelaget"	m **(2-line road, no bus lane)**	HP ®	traffic flow from Bispebrunna
E6 Göteborg	E8 x 155 "Martensud" junction	**BUS.**501/504 "Martensrudkrysset"	50m	T	traffic flow from Ring 3
E18 Drammen E16 Hønefoss	Drammensveien x Kvednjoveien	**BUS.**151/153/161/162/SL "Kvednjoveien"	10m	T small	
E18 Drammen E16 Hønefoss	Drammensveien x Ramstadsletta	**BUS.**151/153/161/162/SL "Ramstadsletta"	10m	T larger	
E18 Drammen E16 Hønefoss	Store Ringvei (ring 3) x Vestenhanen	**BUS.**23/28/54 "Radiumshospitalet"	10m		
E6 Trondheim E16 Hønefoss	E8 x 120 (Lillestrøm)	**BUS.**321 (Oslo) 331/333/353/353 "Sammfunnshuset"	100m	T T	120 (Lillestrøm)
E6 Trondheim 4 Gjøvik	Ring 3 (Store Ringvei) x Carstad sykehus / 100m	**BUS.**24/31/31E/41/SL "Martiem"	200m(E) >Bomstation Manuel	Toll Bom	Toll station on ring 3
E6 Trondheim (4 Gjøvik)	Kemveien x Haslevangen	**BUS.**60 "Haslevangen"	-m	HP ®	Start of road 163, traffic from industrial area, offices
E18 / E6 Drammen E6 Göteborg	E6 (Dagsdalsveien x Strømsveien) **through traffic**	**BUS.**401 ?	100m	Toll Bom T mac	Larger toll plaza, McDonald's, E6, just before Ring 3
4 Gjøvik	Trondheimsveien x Sinsenterrassen	**TRAM.** "Sinsenterrassen"	20m **200m(NE) Syrkenskryset**	NP ®	traffic from city center, 200m: Ring 3
E16 Hønefoss (Oslo C 30km)	Ringerikesveien (E16) x Silkeviveien	**BUS.**SL 161/733 "Silkeviveien" (Vøyenlia)	-m	HP	1-2km(N): more HP's but not better
E6 Trondheim E18 / E6 Göteborg	Drammensveien x Bekkeforet+200m	**RAIL / BUS.** "Skøyen"	300m(SW) Drammensveien >Drammen+200m // E18 (W)	Toll Bom	E18 southern ring road toll station
E18 Drammen E6 Göteborg	Adolf Hedingsveien (E6) x Europaveien	**BUS.**23/24/71 (?)	100m	>O- ±P.ok	
Drammen Trondheim Göteborg	Roads leading to southern ring road, E6 very good	Sentralstasjonen 200m-1,5km		NP	

A: Autosnelweg, A10: Ringweg Amsterdam, N: Provinciale weg, S: Stadsroute

A 8	**A6 ALMERE A1 LEYSTAD AMERSFOORT**	Prins Bernardplein (Willemspoorweg) x Gooiseweg/ (S-112)	***N5*** Amstel *METRO* "Amstelplein" ***BUS***.15/37/136/157 ***TRAM***.12 "Amstelstation"	100m(NW)+100(NE)	♦ P	
E 2	***A2 UTRECHT***	Nieuwe Utrechtseweg	***TRAM***.25 end ***BUS.60/69 Waalstraat x Pr. Kennedylaan***	100m(SE) Nieuwe Utrechtseweg +100m(SE) ***250m(NE) Pr. Kennedylaan +200m(SE) Nieuwe Utrechtseweg***	P	100m(SE) : "Amstel-Industrieterrein"
E 3	***A4 DEN HAAG ROTTERDAM A6 TUNTEM A7 LEEUWARDEN***	Europaboulevard x ***A10*** x ***A10***	***BUS***.60/68/69/169 ***TRAM***.4 "RAI" ***N5*** "RAI"	100m(S)	OP OP	"Amsterdam-RAI" ***A10***
E 4	***A9 ALKMAAR A2 UTRECHT A7 LEEUWARDEN***	Transformatorweg x ***A10***	***BUS***.15/19/35*/36/40/41*/42/ 43/*157/*169/*172/*193/*213/ ***TRAM***.12 "***N5*** Sloterdijk" ***BUS***.***37 "Basisweg"***	100m(N) Radarweg +200m (E) Transformatorweg ***15m***	OP OP	"Havens-West" ***A10*** (S-102)
E 11	***A4*** DEN HAAG ROTTERDAM ***A6 TUNTEM*** AMERSFOORT	Olympisch Stadion/ A Amstelveenseweg x ***A10***	500m(SW) Stadionplein (end) ***BUS.123/70*/147*/170/171/ 172/182* "Burger Weehuis"***	500m(SW) Stadionplein/ Amstelveenseweg ***+100m(SW) Amstelveenseweg***	OP	"Amsteveen" (Stadion) ***A10*** (S-108)
E 12	***A4*** DEN HAAG ROTTERDAM	Surinameplein (Cornelis Lely/laan)	***TRAM***.1/5/17 ***BUS***.15*/17 *171/172* "Surinameplein" ***BUS.233/247 "Suriname-plein"***	100m(SW) ***-m***	HPI	500m(SW) C. Lely/ln: "Oostpoort" ***A10***
E 3 ***A9*** (N)	***N7*** (N)	Nieuwe Hemweg x ***A10***	***BUS***.40*/47 Vlothavenweg x Monument	100m(S)	♦ P	"Hemhavens" ***A10*** (S-101)
101	***N5 Haarlem***	Haarlemmerweg x Admiraal de Ruyterweg	***TRAM 12/BUS***.18/85 "Erasmusgracht"	100m(SW) Haarlemmerweg	♦ P	200m(SW): "Haarlem" ***A10*** (S-103)
E 8	***A6 ALMERE A1 ENSCHEDE A7 AMERSFOORT***	"Hondsweg"x Tarkwijkerweg (Amsterdam-Centrum 15 km)	***BUS***.136 " Martahoeveweg, Muiden"	200m(W) / A1 N2 +1[+500m(E) / A1 Sz	TP	500m(E): "Kroonprinsessenlaan" ; 900m(W): "Muiderslot"

>pag 31

AMSTERDAM NL

VVV, Stationsplein, 06-34066
VVV, Leidseplein/Leidsestraat, 06-34066

S NBBS, v. Baerlestraat 82, 020-6732176
NBBS, Ceintuurbaan 294, 020-6799337
NBBS, Leidsestraat 53, 020-6381736
NBBS, Rokin 38, 020-6240989

Liftcentrale, AZ Achterburgwal 169, 1012 DH Amsterdam, 020-6224342

1. Rijksmuseum, Stadhouderskade 42, 020-6732121
2. Stedelijk Museum, Paulus Potterstraat 13, 020-5732911
3. Museum Van Gogh, Paulus Potterstraat 7, 020-5705200
4. Museum het Rembrandthuis, Jodenbreestr. 4-6, 020-6384668
5. Madame Tussaud, Dam 20, 020-6229949

1. Jeugdherberg Vondelpark, Zandpad 5, 1054 GA Amsterdam, 020-6831744, TRAM.1/2/56/10 Leidseplein +2km
2. Jeugdherberg Stadsdoelen, 1.3/31.12, Kloveniersburgwal 97, 1011 KB Amsterdam, 020-6246832, M.Nieuwmarkt +1km(N)

1. Camping Zeeburg, 11.4/31.10, Zuider IJdijk 44, 1095 KN Amsterdam, 020-6944430, TRAM.3/14 2km
2. Camping Vliegebos, 1.4/1.10, Meeuwenlaan 138, 1022 AM Amsterdam-Noord, 020-6368855, BUS.200m, N10-Noord +1km
3. Camping Gaasper, 15.3/31.12, Loosdrechtsdreef 7, 1108 AZ Amsterdam, 020-6967326, M.Gaasperplas, A9 "Gaasperplas/S113"

NL ARNHEM

>pag 31

1. VVV, Stationsplein 45, 026-4420330
2. VVV, Postbus 552, 6800 AN Arnhem

S NBBS, Jansplaats 28, 026-4421039

1. Openlucht Museum, Schelmseweg 89, 026-4576123
2. Airborne Museum, Utrechtseweg 232, Oosterbeek, 026-4337710
3. Gemeentemuseum, Utrechtseweg 87, 026-4512431/4436599
4. Museum Bronbeek, Velperweg 147, 026-4840840
5. Wijnmuseum, Velperweg 23, 026-4424042
6. Kröller-Müller Museum, Postbus 1, 6730AA Otterloo, 0318-591515

Jeugdherberg, Diepenbrocklaan 27, 6815 AH Arnhem, 026-4420114, BUS.3 Gemeente Ziekenhuis +1km

1. Camping Warnsborn, 1.4/15.9, Bakenbergseweg 257, 6816 PB Arnhem, 026-4423469, BUS.11, Arnhem-Centrum 6km
2. Camping Arnhem, 1.3/1.11, Kemperbergweg 771, 6816 RW Arnhem, 026-4431600, BUS +1km, A12 "Arnhem" +3km, Arnhem-Centrum 8km

A: Autosnelweg, N: Provinciale weg

1	***A3 OBERHAUSEN FRANKFURT***	Velperbroekcircuit	***BUS.5***/6 "Perskhaat"	200m(NE) Kamphuizenlaan +200m(SE) Utrechtseweg laan+50m(NE) Doorwerth-Dunoweg+100m(NE)	OP OP ®	"Velperbroek" ***A12***
2	***A50 APELDOORN***	Apeldoornseweg	***BUS.***124 "Golf Links"	1km(N)Apeldoornseweg	OP	
3	***A50 UTRECHT APELDOORN***	Apeldoornseweg x Pontanuslaan	***BUS.***4/124/126 "Pontanus-laan Sonsbeek"	-m	HPI	
4	***A12 UTRECHT***	Amsterdamseweg x Bakenbergse-weg	***BUS.***107 "Huize Rozorum"	-m	HPI	
5	***A59*** Wageningen 's-HERTOGEN-BOSCH	Utrechtseweg x Onderlangs-treat	***BUS.***1/50/80/81/88 "Oranjes-treat"	-m	HPI	
6	***A52 NIJMEGEN*** Wijchen ***A15 TIEL ROTTERDAM A59 's-HERTOGEN-BOSCH***	Nijmeegseplein	***BUS.***7/8 "Rijnhal" ***BUS.A5/31/35 "Rijnhal"***	200m(NW) ***20m(SW)+250m(NW)***	OP	***A52***

BREDA NL

>pag 31

VVV, Willemstraat 17, Breda, 076-5222444

NBBS, Van Coothplein 33, 076-5144814

1. Museum De Beyerd, Boschstraat 22, 076-5225025
2. Breda's Museum, Grote Markt 19, 076-5223100
3. Museum voor Volkenkunde, Kasteelplein 33, 076-5224710

1. Camping Het Liesbos, 1.4/1.10, Liesdreef 40, Breda, 076-5143534, Breda-Centrum 7km, BUS.1km
2. Camping Fort Oranje, 1.4/30.9, Bredaseweg 33, Rijsbergen, 076-5961980, Breda-Centrum 9km, BUS.1km

A: Autosnelweg. N: Provinciale weg

					P	
1	***A16 ROTTERDAM DORDRECHT ANTWERPEN***	Lunetstraat x ***A16***	***BUS.***2/***NS***-Prinsenbeek ***BUS.119 "Valsgoed"*** ***BUS.***116 "Valdijk"	200m(S) Moskesweg+] [⊗ +100m(W) ***100m(E) Valsgoed*** 50m(W) Valdijk+200m(N) Markstr./ Beekstr.+50m(W)	OP OP	"Prinsenbeek/ Breda-Noord" ***A16***
2	***A58 ROOSENDAAL ETTEN-LEUR***	Liesboslaan x ***A16***	***BUS.***111/112/116/119 "Heilaarstraat" ***BUS.4/5 "Verzorgingsflat Prinsenhof"***	500m(W) Ettensebaan ***100m(S) Nw. Heilaarstraat +200m(W) Liesboslaan***	1/2P ok ⊗	"Etten-Leur/ Roosendaal" ***A16***
3	***A16 ANTWERPEN ROOSENDAAL***	Graaf Hendrik III-laan	***BUS.***4/5 Langendijk x Multatulistraat ***BUS.130" W. van Oranjeln."***	100m(E) Langendijk+150m (S) Graaf Hendrik III-laan ***100m***	OP OP	"Centrum/ Mastbos" (Zuid-Randweg)
4	***A58 EINDHOVEN***	Claudius Prinsenlaan/ Casino	***BUS.***133 "Casino"	100m(S)	P.ok P.ok	"Bavel" (Zuid-Randweg)
5	***A27 UTRECHT TILBURG***	Tilburgseweg	***BUS.***4/131 Tilburgseweg x Kadijk	500m(W) Tilburgseweg	P.ok P.ok	"Breda-Noord" ***A27***
101	Zevenbergen	Schutsestraat (Prinsenbeek)	***BUS.***119 Heikantsestraat x Schutsestraat	-m	PP	
102	Zundert	Rijsbergseweg	***BUS.***115 "Houtakker"	-m	HP	300m(N): "Rijsbergen (Zuid-Randweg)
103	Turnhout	Gen. Maczekstraat x Eggestraat	***BUS.***2/132 "Generaal Maczekstraat"	-m	HP	100m(S):"ULvenhout" (Zuid-Randw.)
104	Turnhout		***BUS.***132 "Molenstraat" (Ulvenhout)	100m(SW) +200m(S)	P	"Ulvenhout/ Turnhout" ***A58***
	ANTWERPEN PARIS Breda 16km	"Hazeldonk"	***BUS.***131"Grens, Meersel/ Dreef" ***BUS.Rijsbergen, Risten x Bredabaan***	100m +3km Kerkzelseweg/ Rijsbergsebaan→Rijsbergen TR(S)] [100m(W) +600m(S) Oude Trambaan (Hazeldonk) TR(N)] [200m(S) // ***A16 3km(E) Risten/Hazeldonkstestraat +600m(S) Oude Trambaan (Hazeldonk)***	***TR! (S)*** ***TR(N)***	4km(N): "Knooppunt Galder" ***A16*** x ***A58*** 4km(S): "Meer" ***A1***

NL DEN HAAG

>pag 31

1. VVV, Koningin Julianaplein 30, 06-34035051
2. VVV, Severs Deynootweg 1134, Scheveningen 06-34035051

1. NBBS, Schoolstraat 29, 070-3465819
2. NBBS, Frederik Hendriklaan 248, 070-3546525

1. Museon, Stadhouderslaan 41, 070-3381305
2. Gemeentemuseum, Stadhouderslaan 41, 070-3512873
3. Museum Mauritshuis, Korte Vijverberg 8, 070-3469244
4. Panorama Mesdag, Zeestraat 65b, 070-3642563/3106665
5. Zee Museum, Dr. Lelykade 39, Scheveningen, 070-3502528
6. Madurodam Miniatuurstad, Haringkade 175, 070-3520930
7. Museum Gevangenpoort, Buitenhof 33, 070-3460861

Jeugdherberg, Scheepmakersstraat 27, Den Haag, 070-3970011, NS.HS/Tram.1/8/9/16

Camping Kuikduinpark, Ockenburg, 18.3/2.10, Wijndaelerweg 25, 2554 BZ Den Haag, 070-3252364, TRAM.3

A: Autosnelweg, N: Provinciale weg

E 1	***A12 UTRECHT A13 ROTTERDAM A4 A*** AMSTERDAM	Boslaan (Utrechtsebaan)	***TRAM.1/9*** "Z.uidholtlandlaan" 500m(NE) ***TRAM.16 "Malieveld"*** 300m(NW) +550m(NNE) ***NS***-CS	OP	"Den Haag / Scheveningen" ***A12***
E 2 3	***A44 AMSTERDAM***	Willem Witsenplein	***BUS.***23/29 "W.Witsenplein" -100m ***BUS.65/67/80/90/85 "Laan van Nieuw Oost Indië"*** ***-m***	HP	"Den Haag-Centrum" ***A44***
E 1 8	ROTTERDAM UTRECHT AMSTERDAM	Schenkviaduct x A12	***BUS.***224/46/132 "Pr. Margrietplantsoen" -m ***N-S-Laan van N.O.I.***	NP ok ®	"Den Haag-Bezuidenhout" ***A12***
E 2	ROTTERDAM Utrecht Amsterdam Delft	Beatrixlaan x A4	***TRAM.17*** "Wijdefeet" 100m // tram +100m(S) ***500m(SW) Schenkkade***	OP OP	"Den Haag-Zuid / Rijswijk" no.11 ***A4***
E 0 1	Hoek v.Holland Monster	Ockenburgstraat x Monsterseweg	***BUS.***122/123 "Ockenburgstraat" 100m ***BUS.26/TRAM.3 "Seoulpln"*** ***400m(SE) Symfoniestraat***	P.in	
E 0 2	Hoek v.Holland Naaldwijk	Nieuwe weg x Madepoldderweg	***BUS.***125/126/130/139 "Madepoldderweg" -m ***TRAM.4 "Vrijthenburg"*** ***200m(SW) +500m(NW)*** ***BUS.***128 "Nieuwe Weg" +200m(SW)	HP	
	A13 ROTTERDAM (Den Haag 15 km)	"Vrijenhof" wegrestaurant tankstation	***NS***-Delft / ***TRAM.1 - BUS.***63 Schoemakersstraat x Kruithuisweg (Sportpark Oudelaan), Delft 100-300m(E) Kruithuisweg +800m(S) //-A13	TR	800m(N) "Delft Zuid" A13
	A12 UTRECHT (Den Haag 44 km)	"De Andel" tankstation A12	***NS***-Gouda - ***BUS.***177/186/187 Goudse Poort ***TRAM.2 - BUS.1 "Driehoeven"*** 200m(N) >A12 +] [ú +2k.m(E) //A12 ***+320m(N) -][- 500m(E) -] [- +50m(N) +50m(E) -] [- +50m(N) climb difficult fence (left) or overpass (right) water, 2m wide, 1,5-2m deep.***	TP	2km(W): "Gouda" A12

VVV, Stationsplein 17, 040-2449231

NBBS, Willemstraat 1a, 040-2432900

1. Van Abbemuseum, Bilderdijklaan 10, 040-2389730
2. DAF-Museum, Tongelresestraat 27, 040-2444364
3. Milieu Educatie Centrum, Genneperweg 145, 040-2526665
4. Museum Kempenland, St. Antoniusstraat 5-7, 040-2529093
5. Prehistorisch Openluucht Museum, Boutenslaan 161b, 040-2522281
6. Ton Smits Huis, J. Reviuslaan 25, 040-2114786

Camping 't Witven Veldhoven, 1.4/31.10, Runstraat 40, 5504 PE Veldhoven, 040-2532727, BUS.143/150 Veldhoven, Gemeente Huis +1km(S), A2-no.32 "Veldhoven" 3km

A: Autosnelweg, N: Provinciale weg

1	***A58 TILBURG BREDA***	Beukenlaan x Tilburgseweg	***BUS.***177 "Evoluon" ***BUS.12/13 "Evoluon"*** ***BUS.4*** "Evoluon"	100m(E) Brabantlaan+200m (W) Evoluon(N/S) ***200m(S) Beukenlaan***	OP	"Eindhoven-Centrum" ***A2***	
2	***A21 AVTWERPEN TURNHOUT***	Karel de Grotelaan	***BUS.***149/150 "Provinciaalew" x Kempen-baan-O. ***BUS.2 "Verz.flat Genderhof"***	200m(NE)E) Provinciaalweg/ Kempenbaan-Oost ***100m(W) Kempenbaan-O.*** ***Bourgijnn+200m(W) Karel de Grotelaan***	OP OP	"Veldhoven" ***A2***	
3	***A2 MAASTRICHT A67 VENLO A67 ANTWERPEN***	Floraplein	***BUS.***9/173/174 "Floraplein"	20m	PI		
4	***A58 BREDA TILBURG A2 MAASTRICHT ANTWERPEN***	Knooppunt Leenderheide	***BUS.***9/173/174 "Floraplein"	1,2km(S) Leenderweg	OP ⊗ OP ⊗ OP ⊗ OP ⊗	't Leenderheide" ***A2 x A67***	
5	***HELMOND***	Eisenhowerlaan x Wolverdijk	***BUS.6 "t Hofke" (Pagelaan)***	200m(W) ***100m(E) Pagelaan+200m (NE) Wolverdijk***	OP		
6	***Nijmegen*** Veghel St. Oeterrode	J.F. Kennedylaan x Onze lieve Vrouwestraat	***BUS.***3/4/157 "T.H."	-m	HPI		
7	***Nijmegen*** Veghel	Tempelaan x Eindhovenseweg (N258).	***BUS.4*** "Venetiëstraat"	100m(N) Palermopad +100m(W) Ancomalaan +100m(W) Ancomalaan +100m(N) Eindhovenseweg	TP		
8	***A2, HERTOGENBOSCH***	Boschdijk x Rijnstraat	***BUS.***8 "Rijnstraat" ***BUS.154 "Rijnstraat/Acht"***	100m(E) Rijnstraat +100m(N) Boschdijk ***50m(N)***	PI		

NL GRONINGEN

VVV, Gedempte Kattendiep 6, 06-32023050

S 1. NBBS, Brugstraat 15, 050-3126333
2. NBBS, Oostersingel 59, 050-3189416 (AMC)

Camping Stadspark, 15.3/15.10, Campinglaan 6, 9727 KH Groningen, 050-3251624, BUS.2 +1km(S), A7/N46 "Groningen-Zuid/Bedum" +2km(W)(Concourslaan) // A7, Nz

A: Autosnelweg, N: Provinciale weg

E 8	***A28 ASSEN ZWOLLE/DEN LEEUWARDEN WINSCHOTEN***	Emmavladuct	***NS***-Groningen	200m(W) Emmasingel	♦ 3/4P		
E 28	***A7 HOOGEZAND***	Europaweg x Lübeckweg	***BUS.***73/76/171/174 Europaweg x Sontweg	1k m(SE) Europaweg	P–	"-Assen/Hoogezand" N28/***A7***	
101	***N41*** Delfzijl	Damsterdiep x Pop Dijkemaweg	***BUS.***78/140/142 "Oosterhogebrug"	-m	HP PP		
102	***N361*** Winsum	Winsumerweg x Boterdiepsbrug	***BUS.***1/65 "Boterdiepsbrug/Wirsumerweg"	-m	HP!	200m(W) "Winsum" N28	
103	Bedum Eemshaven	Bedumerweg x Allersmaatstraat	***BUS.***7 "ATB Bedumerweg" ***NS-Groningen-Noord***	100m(N) **200m(E) *Heiniastraat/ Allersmaatstraat***			

A: Autosnelweg, N: Provinciale weg

E 1	***DEN HAAG ROTTERDAM A13*** Alphen a/d Rijn	Europaweg x A4 via A4, next exit	***BUS.***170 "Kruisherenweg"	100m+100m: ***200m // A4 –Den Haag***	OP ⊗ OP ⊗ P *(S)*	"Leiden / Zoeterwoude" ***A4***	
2	***DEN HAAG AMSTERDAM A4***	Plesmanweg (N206) x A44	***BUS.***11/26/32/35/55/88/95/198 "Transferium 't schouw A44"	100m	P	"Leiden-C" ***A44***	
3	***Amsterdam A4***	t/o Rijnland Ziekenhuis A4	***BUS.***40/42/48/49 "Rijnland Ziekenhuis"	100m(S) Simon Smithweg, cross motorway (not possible in rush hours).	T small		
101	***Katwijk N206***	N206 (Plesmanlaan) x A44+150m	***BUS.***11/26/32/35/55/88/95/198 "Transferium 't schouw A44"	250m –Katwijk	P	"Leiden-C" ***A44***	
102	***Katwijk N206***	Plesmanlaan x Valkenburgseweg	***BUS.***43 "Holiday Inn"	100m	NP ⊗		
103	Zoetermeer	Europaweg x A4	***BUS.***170 "Kruisherenweg"	100m	NP ⊗	"Leiden / Zoeterwoude" ***A4***	

LEIDEN

VVV, Stationsweg 2d, 0900-2222333

S NBBS, Brrestraat 46/52, 071-5132390

ROTTERDAM NL

>pag 32

1. VVV, Coolsingel 67, 3012A R'dam, 06 - 34034065
2. VVV, Centraal Station

NBBS, Meent 126 , 010-4149822

1. Museum Boymans van Beuningen, Museumpark 20, 010-4419400
2. Kunsthal Rotterdam, Westzeedijk 341, 010-4408300
3. Natuurmuseum Rotterdam, Westzeedijk 345, 010-4364222
4. Ned. Architektuurinstituut, Museumpark 25, 010-4401200
5. Chabot Museum, Museumpark
6. Openlucht binnenvaartmuseum, Delfshaven, Oude Haven

Jeugdherberg, Rochussenstraat 107-109, 3015 EH Rotterdam, 010-4365763, M.Dijkzicht

Stadscamping, 1.1/31.12, Kanaalweg 84, 3041 JE Rotterdam, 010-4159772, BUS.33, A20/A13-Kleinpolderplein +1km

E 1	***A13 DEN HAAG AMSTERDAM***	Stadhouderswg x van Aerssenlaan	***TRAM.***3 "v.Aerssenlaan" ***BUS.39 "Bijdorp"***	200m	⊗ NP	600m(W); "R'dam-Centrum/Capelle" (Kleinpolderplein)	
E 2	***A20 UTRECHT***	Schieplein	***TRAM.***5 "Grotekerkwg" ***BUS.***39 "Schieweg" ***BUS.***40,41/45"St.Francis-cus"	100m(N) ***800m(N) Schieweg*** 500m(S)	OP	"R'dam-Centrum/ Schiebroek" ***A20***	
E 3	***A20 UTRECHT A16 BREDA DORDRECHT***	Kralingseplein	***TRAM.***3 "Oude Plantage" ***TRAM.79 "Burg. Oudlaan"*** ***METRO.*** "Kralingse Zoom"	800m(E) ***800m(E)*** 700m(S) Kralingse Zoom +500m(E)	OP OP	"R'dam-Centrum/ Capelle" ***A16***	
E 4	***A16 BREDA DORDRECHT***	Stadionweg x Marathonweg	***BUS.***72/75 "Stadionlaan" ***BUS.14 /57 "Stadionweg"***	200m(N) Stadionlaan ***m***	HPI T	Stadion Feyenoord ***A16***	
E 11	***A29 Zierikzee Bergen op Zoom***	Vaanweg x Oldegaarde	***BUS.***48/14/21/43/51/54/56 /67 "Oldegaarde" ***METRO./BUS.68 etc. "Zuidplein"***	-m ***1,2km(SE) Vaanweg***	HPI T	Zuidplein Ridderkerk ***A29***	
1D1	Hoek van Holland	Giesserplein	***BUS.***41 "Giesserplein" ***NS-Schiedam/R'dam-West***	300m ***1,5km(W) Hovathweg +500m(NW) Talkiain***	1/2P	"Spaanse Polder" ***A20***	
1D2	Brielle Spijkenisse Europoort	Groene Kruisweg	***BUS.***67" Remise Waalhaven" ***METRO.*** "Maashaven" ***TRAM.4*** "Charlois" ***BUS.***67 "Remise Waalhaven"	100m(S)	OP OP	"R'dam-Charlois" (Charloos)	
1D3	Hoek van Holland	Churchilllaan	***TRAM.1/BUS.***53/53/67 "Sporthal Margriet" ***NS-Schiedam/Hoek van Holland***	100m ***200m(NW) Nw. Damlaan***	OP P.	"Schiedam-Noord" ***A20***	
E 12	***DORDRECHT*** Schoonhoven	A.van Rijckevorsel x Oude Plantage	***TRAM.***3 "Oude Plantage" ***TRAM.79 "Kralingen"*** ***METRO.*** "Kralingse Zoom"	300m(E) ***300m(E)*** 700m(S)+300m(W)	PP	600m(E); "R'dam-Centrum/ Capelle" ***A16***	
E 13	DORDRECHT Schoonhoven	Maasboulevard	***TRAM.***3 "Oude Plantage" ***TRAM.79 "Burg. Oudlaan"***	200m(S) ***200m(S)***	P~ ok	1,2km(W); "R'dam-Centrum/Capelle" ***A16***	
	A16 BREDA ANTWERPEN ROTTERDAM EINDHOVEN	"Hendrik-Ido-Ambacht" tankstation A16	***NS-Z***wijndrecht +***BUS.***144 "Hofmolen" (Reeweg 30 km)	200m(W) Zuidwende +100m(S) Reeweg +200m ***Z***	***TR TR***	"Hendrik-Ido-Ambacht" A16	
	A20 GOUDA UTRECHT (Rotterdam 10 km)	"De Vink" tankstation A20	***M.*** De Tochten'	100m(SE) Tochtenweg +100m(SW) Zeeniersimpse Ring +250m(S) Schollevaarseweg ***+1,5km(NE) //1,5 +500m(NE) //A20 Sz***	TP	1km(SW): A20 "Capelle ad IJssel"	

A: Autosnelweg, N: Provinciale weg

1	***A1*** ***AMSTERDAM***	Veluteseweg	***BUS***.125/1.40/190/196 "Lage Vaart" ***BUS.37 "Energieweg"***	-m ***50m(S)+100m(SW)***	OP HP	"Utrecht-West" ***A2***	
2.1	***A12*** DEN HAAG	Verkeersplein Hooggelegen	***BUS***.127/1.80/181/182 Rijks-Staatsweg x ***A2***	200m(S) x ***A2*** Wz	NP	"Utrecht" ***A2***	
			TRAM.S/BUS.153 "24.Okto-ber"	***1km(W) M.L. Kinglaan***			
			BUS.20 "Ziekenhuis Ouden-rijn"	100m(N) +1km(W) M.L. Kinglaan			
2.2	***A2*** AMSTERDAM	Verkeersplein Hooggelegen	>nr.11		OP	"Utrecht" ***A2***	
2.3	***A12 ARNHEM*** ***A2 DEN BOSCH*** ***A2 EINDHOVEN*** ***A12 DEN HAAG*** ***ROTTERDAM***	Europalaan	***TRAM.S/BUS***.110/118/119/300/310 "Kanaleneiland-Zuid" ***BUS.20 "Europalaan"***	200m(S) Europalaan ***1km(S) Europalaan***	OP OP	"Utrecht" ***A12***	
3	***A28*** ***AMERSFOORT*** ***A27*** ***HILVERSUM***	N222 x ***A28*** Douane ***A61***	***BUS***.41/0.20 "Revalidatie-centrum de Hoogstraat" ***BUS.11 "Provincie Kantoor"*** ***BUS***.52 Kaldenkerkerweg	150m(N) De Hoogstr. +200m (NE) Rembrandtkade + ***100m(SW) Pythagoraslaan +200m(S) N222***	OP/I	"Utrecht-Centrum" ***A28***	

1	***A61 KÖLN*** ***M.GLADBACH*** ***FRANKFURT***	Keulse Barrière	x Casinoweg ***NS-Venlo***	1,5km(SSE) Kaldenkerkerw. ***3km(SSE) Kaldenkerkerweg***	zoll	Douane/Zoll ***A61***	
2	***A40 DUISBURG*** ***DORTMUND*** ***A67 EINDHOVEN*** ***A67EINDHOVN***	Douane ***A40*** T	***BUS***.64 Krefeldseweg x van Coghstraat/ J.J.Kaiserstraat	1km(NE) Krefeldseweg/ Wesselseweg	zoll T	Douane/Zoll ***A2***	
3	***A67*** ***EINDHOVEN***	Nijmeegseweg	***BUS***.83 "Albertushof"	200m(NW) Nijmeegseweg	OP OP	"Velden" ***A67***	
4	***N272*** ***NIJMEGEN***	Nijmeegseweg	***BUS***.83 "Taunus"	-m	HP	200m(S): "Velden"	
5	***A40*** DUISBURG	***A67*** Ir. Simon Stevinstraat	***BUS***.64/83 "Kathrinderstraat" ***BUS***.65 "Cosiersstraat"	1km(NE)Kathrinderstr./Coster str+100m(W)Hakestr.+100 m (NNE) Stevinstr. (<"Vialle Plant Systems"> "Lamman Plant Systems">)	T	***A67***	
10.1	***N271*** Roermond	Venloseweg	***BUS***.34/30 "Café de drie Kro-nen"	-m	HP		

- VVV, Vredenburg 90, 06-34034085
- NBBS, Oudkerkhof 27, 030-2314520
- Jeugdherberg Rhijnauwen, Rhijnauwenselaan 14, 3981HH Bunnik, 030-6561277, BUS.40/41 Rhijnauwen +1km, A28 "De Uithof" +3km(S), Utrecht-Centrum 5km
- Camping de Berekuil, 1.1/31.12, Ariënslaan 5, 3573 PT Utrecht, 030-2713870, BUS.57 Berekuil +300m, A27 "Utrecht-Oost" +1km(W)

- VVV, Koninginneplein 2, 5911 KK Venlo, 077-3543800
- NBBS, Kwartelenmarkt 9, 077-3522488
- Camping Ons Buiten, 1.1/31.12, St. Urbanusweg 120-122, 5914 HC Venlo, 077-3515821. BUS.63 +200m, A67 "Velden" +2km(S)(W)

A1/A5/A9/A2/P1 : Aude-estrada, P1 : Itinerario principal

A2/P1 (S)/E SETUBAL AS (N)/ ESTORIL	Marquês Pombal x Rua Joaquim Antº. Aguiar	***BUS.*** 21/11/22/23/27/38/ 40/45/ Marquês Pombal ***METRO.*** ***Marquês Pombal***	***20m*** 200m(W) Rua J.A.A. Aguiar ***150m***	Pok ® ® NP	2km(W): Marquês Pombal ***A2***		
A2/P1 (S)/E SETUBAL AS (N)/ ESTORIL	Plaza Espanha x Avenida C. Bordalo Pinheiro	***BUS.*** 16/26/31/41/46/ ***METRO.*** Plaza Espanha	20-50m ***100m(SW) →A5/A2 [Avenida José Malhoa***	® NP ***HP***	2km(SW): Plaza Espanha ***A2***		
A1/P1 (N) PORTO	Campo Grande x Avenida General Norton de Matos	***BUS.*** 1/36/77/38/47 Campo Grande x Avenida General Norton de Matos	100m(N)	P.ok ®			
A8/IC1 (N) LOURES *Torres Vedras*	Campo Grande x Avenida General Norton de Matos	***BUS*** 1/36/77/38/47 Campo Grande x Avenida General Norton de Matos ***METRO.***	100m(N) +100m(W) ***100m(E) +50m(S)***	P.ok ® P.ok ®			

Turismo, Falácio Foz, Praça dos Restauradores, Lisboa, 01-3463658/ 01-346343

1. Tagus Turismo Juvenil, Rua Camilo Castelo Branco 20, 1100 Lisboa, 01-3525989
2. Jumbo expresso, Avenida de la Republica 97 R/C-S/2, 1000 Lisboa, 01-7939265

1. Collecão Nacional de Instrumentos Musicais, Campo Grande Rua Occidental 83-1, 01-767786
2. Museu Arquelógico, Largo de Carmo, 01-610100
3. Museu Calouste Gulbenkian, Avenida de Berna 45a, 01-765061
4. Museu de Arte Popular, Avenida Brasília, 01-3011282
5. Museu de Arte Sacra de Sao Roque, Largo Trindade Coelho, 01-360361
6. Museu de Etnologia, Avenida Ilha da Madeira, 01-615264
7. Museu de Marinha, Praça do Império, 01-612541
8. Museu Nacional de Arte Contemporânea, Rua de Serpa Pinto 6, 01-368028

Pousadas de Juventude Lisboa, Rua Andrade Corvo 46 1000 Lisboa, 01-3532696, U.Campo Grande

Camping Parque de Campismo Municipal, 1.1/31.12, Estrada da Circunvalacão, Lisboa, 01-702061/2/3, BUS.43/50, A5 km 2,8+2km

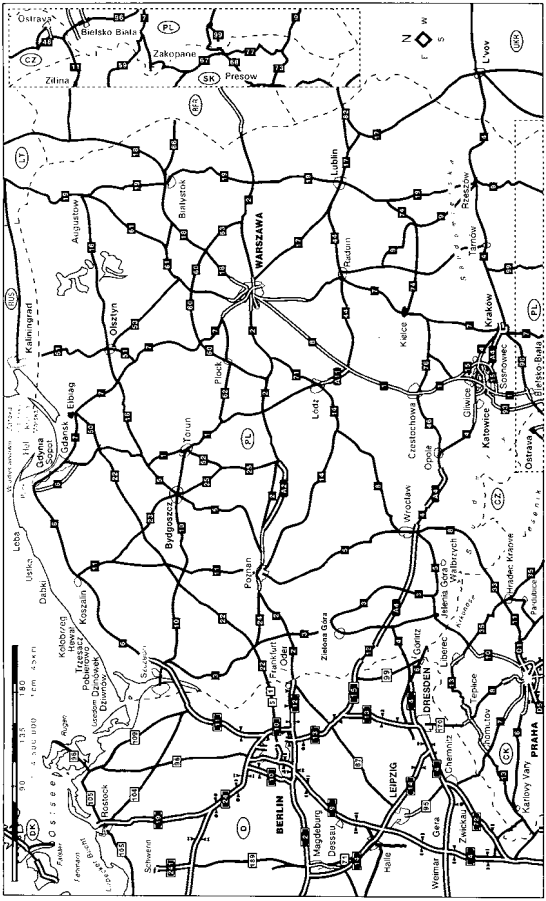
Ostrava
Bielsko Biała
Zakopane
Zilina
Presov
Kaliningrad
Augustow
Bialystok
WARSZAWA
Lublin
Olsztyn
Plock
Radom
Elbląg
Gdańsk
Gdynia
Sopot
Toruń
Bydgoszcz
Łódź
Kielce
Rzeszów
Tarnów
Kraków
Częstochowa
Opole
Wrocław
Poznań
Katowice
Gliwice
Bielsko-Biała
Ostrava
Frankfurt / Oder
Zielona Góra
Görlitz
Liberec
Jelenia Góra
Wałbrzych
Hradec Kralove
Pardubice
DRESDEN
LEIPZIG
Chemnitz
Terplice
Karlovy Vary
PRAHA
Pomiatov
Zwickau
Gera
Weimar
Halle
Magdeburg
Dessau
BERLIN
Schwerin
Rostock
Ostsee
Rügen
Fehmarn
Usedom
Szczecin
Świnoujście
Dziwnów
Międzyzdroje
Ustka
Łeba
Dąbki
Kołobrzeg
Trzebiatów
Pobierowo
Koszalin
Ustka
Łeba
Elbląg
Gdańsk
Gdynia
Sopot
Toruń
Bydgoszcz
Poznań
Olsztyn
Plock
Łódź
Kielce
Częstochowa
Opole
Wrocław
Katowice
Gliwice
Kraków
Tarnów
Rzeszów
Lublin
Radom
Bialystok
Augustow
Kaliningrad
L'vov
Ostrava
Bielsko-Biała
Zakopane
Presov
Zilina
Bielsko Biała
Ostrava
Katowice
Gliwice
Częstochowa
Kraków
Tarnów
Rzeszów
Lublin
Radom
Bialystok
Augustow
Olsztyn
Plock
Toruń
Bydgoszcz
Poznań
Łódź
Kielce
Opole
Wrocław
Zielona Góra
Frankfurt / Oder
Görlitz
Liberec
Jelenia Góra
Wałbrzych
Hradec Kralove
Pardubice
DRESDEN
LEIPZIG
Chemnitz
Terplice
Karlovy Vary
PRAHA
Pomiatov
Zwickau
Gera
Weimar
Halle
Magdeburg
Dessau
BERLIN
Schwerin
Rostock
Ostsee
Rügen
Fehmarn
Usedom
Szczecin
Świnoujście
Dziwnów
Międzyzdroje
Ustka
Łeba
Dąbki
Kołobrzeg
Trzebiatów
Pobierowo
Koszalin
N
W
E
S
0
30
135
180
km
45 km

BYDGOSZCZ

Wojewódzkie Informacij Turystycznej, ul. Zygmunta Augausta 10, 052-228432

Mitour, Ulice Sielanka 1/2, 85-073 Bydgoszcz, 052-227484

Schronisko Młodziezowe, Józefa Sowinskego, 052-228876

Mini-Camping, Saperów 201a, Bydgoszcz

POZNAŃ PL

Wojewódzkie Informacij Turystyczne, ul. Stary Rynek 59, 61-772 Poznan, 061-526156

Eurostop, Fredry 7, 61-701 Poznan, 061-520344

Glob-Tour, Dworcowa 1, 61-801 Poznan, 061-660667

1. Schronisko Młodziezowe, Berwinskiego 2/4, 061-663680
2. Schronisko Młodziezowe, Biskupinska 27, 061-221063
3. Schronisko Młodziezowe, Guszyna 127, 061-788461

Camping 111, 11.5/11.9, Ulice Koszalinska 15, Poznan-Strzeszynek, 061-483129

10 (E) Toruń Warszawa	Fordońska x Wysiegowa	**BUS.**59bis/70/72/74/ **TRAM.**10/7 Fordońska x Wysiegowa	-m		±P HP		
5 (N) Gdańsk	Aleja Stefana Kardinala Wyszyńskiego x Wyszyńskiego x Wielkopolskich	**BUS.**55/60 Kordinala Wyszyńskiego x Powstańców Wielkopolskich	100m		±P		
23 (NW) Koszalin	Koronowska x Chmurna	**BUS.**51/58 Koronowska x Chmurna	-m		HP		
10 (E) Piła	Grunwaldska x J.I. Kraszewskiego	**BUS.**51/58/60/71 Grunwaldska x J.I. Kraszewskiego	-m		HP		
5 (SW) Poznan	Szubinska x Ks. J. Schulza	**BUS.**53/53/59/62/69/102 Szubinska x Ks. J. Schulza	-m 20m		T ±P ok		
25 (S) Konin	Kujawska x Lwowska	**BUS.**53/54/69 Kujawska x Lwowska	-m		HP T		

A1/A5/A9/A22/P1: Aule-e-strada, P1: Itinerario principal

2 (W) Berlin Szczecin Świnoujście	Lutycka x Jana Henryka Dąbrowskiego, Stacje benzynowe	**BUS.**61/66/102 Lutycka x Jana Henryka Dąbrowskiego, Stacje benzynowe	100m		TP		
2 (E) Warszawa	Rondo Śródka	**BUS.**51/54/55/ **TRAM.**6/8 Rondo Śródka	100m		±P		
5 (NE) Gniezno	Gniezieńska x Gdyńska	**BUS.**73/52 Gniezieńska x Gdyńska, Stacja benzynowa	100m		±P ok (T)		
11 (N) Koszalin	Lechicka x Obornicka	**BUS.**78/83/05/06/07 Lechicka x Obornicka	100m		P ok		
5 (SW) Wrocław	Głogowska x Pl. Sikorskiego/ Zgoda/ Widok	**BUS.**63/82/117 **TRAM.**1/11/17/ 75/81/91/ ZLA/LB/LA/56/ 75/80/93/103	50m		TP ±P ok		
42 (SE) Kalisz Łódź	Rondo Rataje	**BUS.**2 Rondo Rataje	-m		±P		

PL GDAŃSK / GDYNIA / SOPOT

Informacji Turystycznej, Ulice Hewelliusza 27, 80861 Gdansk, 058-314355

1. Centralne Muzeum Morskie, Ulice Szeroka 67-68, 058-316938
2. Muzeum Archeologniczne, Ulice Mariacka 25, 058-315031
3. Muzeum Historii Miasta Gdanska, Ulice Dluga 47, 058-319722
4. Muzeum Narodowe, Ulice Torunska 1, 058-316804
5. Muzeum Oceanograficzne, Aleja Zjednoczenia 1, Gdynia, 058-217021

1. Schronisko Mlodziezowe, Aleja Grunwaldska 238/240, 4116660
2. Schronisko Mlodziezowe, Karpia 1, 058-318219
3. Schronisko Mlodziezowe, Aleja Legionów 11, 058-414108
4. Schronisko Mlodziezowe, Smoluchowskiego 11, 058-313820
5. Schronisko Mlodziezowe, Walowa 21, 058-312313

1*. No.18, 11.5/11.9, Ul. Jelitkowska 33, Gdansk-Jelitkowo, 532731
2*. No10, 11.5/11.9, Ul. gen. Hallera 234, Gdansk-Brzelno, 3435531
3. No.69, 11.6/11.9, Ul. Lazurowa 5, Gdansk-Sobieszewo, 370736
4. No.64, 11.6/11.8, Ul. Swietopeka, Gdynia-Orzowo, 058-290029
5*. No.19, 11.1/11.12, Zamkowa Góra 25, Sopot, 058-5500445

7 /E/(S) Warszawa	Elbląska x Miałki Szlak	***BUS.*** 1121/20/16/0/186 Ulica Miałki Szlak	Elbląs-ka x	-m		HP	
1 (S) Bydgoszcz	Jednosci Robotniczej x Nowiny (Oruna)	***BUS.*** 1221/89/450 Jednosci Robotniczej x Nowiny (Oruna)		-m		HP	
7 /E) Kartuzy	Juliusza Słowackiego x Srebrniki (Cmentarz Centralny)	***BUS.*** 110/116/126 Juliusza Słowackiego x Srebrniki (Cmentarz Centralny)		100m		⊗ P.ok	
27 /N) Sopot Gdynia	Aleja Zwycietsw	***PKP***-Gdansk Glowny		100-500m(N)Ulica Lednik/ Aleja Zwycietstwa		⊗ ±P	
SOPOT							
27 /N) Gdynia	Aleja Niepodległosci x Jacka Malczewskiego (Sopot)	***BUS.*** 122 Aleja Niepodległosci x Jacka Malczewskiego (Sopot)		-m		⊗ HP	
GDYNIA							
27 /6 /(W) Wejherowo	Morska x Obwodnica Trójmiasta (6)	***BUS.*** 26/30/173 Morska x Zbiorczowa (Gdynia-Chylonia)		-m **200m(E) 27 x 6**		HP ***P.ok***	
6 (S) Gdansk Tczew	Obwodnica Trójmiasta x Morska	***PKP***-Gdynia Chylonia		100m(S) Kartuska +100m(W) Morska **200m(E) Morska**		⊗ P.ok	
		BUS. **25/26/31/0/731/ TRAM.26/30 Morska x Zbiorczowa**					

1. Muzeum Archdiecezjalne, Ulice W. Slwosza 16, Katowice, 032-512160
2. Muzeum Diecezjalne, Ulice Jordana 39, Katowice, 032-512160
3. Muzeum Sllaskie Centrum Scenografii Polskiej, Pl. Sejmu Slaskiego 2, Katowice, 032-515714
4. Muzeum Slaskie, Aleja W. Korfantego 3, Katowice, 032-599804
5. Muzeum Szkla Wspólczesnego, Ulice Zamkowa, Sosnowiec, 032-669067
6. Muzeum Górnoslaskie w Paac u Schoena, Ulice Chemiczna 12, Dabrowa Górnicza, 032-660262

Camping 215, 1.5/30.9, Ulice J. Murckowska 6, 40266 Katowice, 032-21565939

A4: Autostrada

KATOWICE												
E 6	***914/A4 (E)W KRAKÓW/ 1 (N) WARSZAWA 1 (S) BIELSKO BIAŁA***	Rondo Gen. Jerzego Ziełka	***TRA M.*** 4/6/13 ***PKP-Katowice***	50m ***1km(N) Pocztowa/ Aleja Wojciecha Korfantego***	±P							
E 2	***93 (S) RYBNIK SKOCZÓW***	Mikołowska x Strzelecka	***PKP-***katowice	1km(SW) Mikołówska	⊗							
SOSNOWIEC												
E 1	***1 (SW) KATOWICE***	Józefa Piłsudskiego x 1/E75	***TRA M.*** 21/26	100m	P,ok	**1**-Stary-Sosnowiec						
E 2	***1(N) CZĘSTOCHOWA***	Będzińska x 90	***TRA M.*** 21/27	100m	P,ok	**90**-Sosnowiec Pogoń						
E 1 E 3	***90 (NE) Kraków 90 (E)(W)***	3 Maja x Ignacego	***TRA M.*** 15/21/27	100m	⊗ P,ok							
DĄBROWA GÓRNICZA												
E 1	***4 (E) Kraków 15 (N)(S)***	Mościckiego Aleja Wojska Legionów Polskich	***TRA M.*** 21/22 Aleja Róż	500m(S) Aleja Róż	⊗ OP	**90**-Dąbrowa Górnicza						

1. Centrum Informacij Turystycznej, ul. Pawia 6/8, 31-154 Kraków, 012-226091
2. Informacij miejska, 911

1. Schronisko Mlodziezowe, Tadeusza Kodciuszki 88, 012-221951
2. Schronisko Mlodziezowe, Oleandry 4, 012-338822/338920

1. Camping 46, 11.6/11.9, Ulice Kamedulska 18, Kraków, 012-211255
2. Camping 103, 11.5/11.9, Ulice Królowej Jadwigi 223, 31342 Kraków, 012-6372122
3*. Camping 45, 15.5/30.9, Ulice Radźikowskiego 99, 012-6372122
4*. Camping 171, 1.5/30.9, Ulice Zywiecka Boczna 4, 012-664191

Wojewódzki Osrodek Informacji Sportowej i Turystycznej, ul. Trungutta 18, 90-1134 Lodz, 042-337169

1. Juventur, Stary Rynek 2, 042-553987
2. Almatur, Ulice Piotrkowska 59, 042-336112

Schronisko Mlodziezowe, Ulice Legionów 27, 042-330365

A4: Autostrada

E 4	***9 A4/A1 (W) KATOWICE BALICE WARSZAWA***	Walerego Eliasza x Władysława Jagiełły x Jasnogórska (4)	***BUS.*** 118/238/248 Walerego Eliasza x Władysława Jagiełły x Jasnogórska (4)	-m	HP		
E 4	***7(S) Zakopane***	Wadowicka x Heinryka Kamieńskiego	***TRAM.*** 18/19/22/ ***BUS.*** 9/24 Wadowicka (7) x Jana Brzoska	-m	HP		
101	***4 (N)(W)*** Chrzanów Gornicza	Jasnogórska (4) x Władysława Eliasza Radźikowskiego	***BUS.*** 118/238/248 Jasnogórska (4) x Władysława Eliasza Radźikowskiego	100m(N)	TP ok		
102	***7 (N)*** Kielce	Lublańska x Aleja 29 Listopada	***BUS.*** 105/217/247/250/267/ 267z/277 Lublańska x Aleja 29 Listopada	-m	® HP1		
103	***777 (E)*** Sandomierz ***778*** Proszowice	Mogilska x Aleja Powstania Warszawskiego	***BUS.*** A1/24/184/ ***TRAM.*** 11/15/29 Mogilska x Aleja Powstania Warszawskiego	100m	±P		
104	***4 (E) Przemysl***	Wielicka x Powstańców Wielkopolskich	***BUS.*** 107/143/174/184 Wielicka x Powstańców Wielkopolskich	-m	HP		
105	***780 (W)*** Tychy	Tadeusza Kosciuszki (70) x Królowej Jadwigi	***TRAM.*** 12/62/21 Tadeusza Kosciuszki (70) x Królowej Jadwigi (Zwierzyniec)	50m	P.ok		

E 4	***1 (S) KATOWICE***	Rzgowska x Aleja Szpital Pomnik	***BUS.*** 93 Spital Pomnik, Rzgowska	-m	HP		
E 2	***1 (N) Zgierz Torun***	Zgierska x Aleja gen. Władysława Sikorskiego	***BUS.*** 54/41/22 Zgierska x Aleja gen. Władysława Sikorskiego	-m	HP		
101	***72 (E)*** Rawa-Mazowiecka Warszawa	Brzezińska x Sinicina	***BUS.*** 53/04/81/87 Wojska Polskiego x Strykowska	200m(E) Wojska Polskiego/ Brzezińska (74)	±P ok		
102	***71 (NE)*** Warszawa	Stykowska x P. Strzeleckiego	***BUS.*** 56/60 Strykowska x P. Strzeleckiego	-m	HP		
103	***14 (SW)*** Wrocław	Pabianicka x Gombrowicza	***BUS.*** 62/ ***TRAM.*** 11/18/26/27 Pabianicka x Gombrowicza	50m	P.ok		

WARSZAWA

1	***7 (N) Gdańsk***	Pułkowa x Muzealnia	***BUS.***18/384 "Muzealna"02	-m 100m(N)	HP! P!		
2	***2 (W) Poznań***	Potczyńców Stałych	***BUS.TRAM***	100m(W)	T ® P.ok!		
3	***7 Kraków Radom 8:1 KATOWICE***	Aleja Krakowska x Mineralna	***BUS.***37/39/101 12/43/41/70/706/707/715 Busstation	50m	P!		
4	***2/17 (S/E) Lublin***	Mowlecka x Ostrobramska	***BUS.***"Piowiecka"	-m ***1km(S):Piowiecka x Trakt Lubelski)***	HP ***OP***		
5	***18 (N/E) Białystok***	Radzyminska x Prosta Skorgi	***BUS.***"Piotr Skargi"	-m	HP T		
6	***61 (N) Ostrołka***	Most Gdanski x Jagiellonska	***BUS.***201 Most Gdanski x Jagiellonska	50m	±P ®		
7	***61 (N)***	Modlinska x Ekspresowa (Tarchomin)	***BUS.***"Ekspres"	-m	HP		

A4: Autostrada

1	***A4 (W) BERLIN 4 (E) Katowice 5 (S) Kraków 5 (S/W) Wałbrzych***	Aleja Karkonoska x Wyścigowa (Centrum Polmetanyt)	***BUS.***113 Aleja Karkonoska x Wyścigowa (Centrum Polmetanyt)	50m	P.ok		
2	***A4 (W) BERLIN 4 (E) Katowice 5 (S) Kraków 5 (S/W) Wałbrzych***	Aleja Karkonoska x Zwycieska	***BUS.***113/150 Aleja Karkonoska x Zwycieska	100m ***1km(S):Karkonoska***	TP! ***OP*** ***T*** ***P.ok***	***BW A4 Wrodaw*** ***SW/S***	
3	***5 (N) Poznań***	Zmigrodzka x Kwiatowa	***TRAM.***1/7/15/27 Zmigrodzka x Kwiatowa	50m	® P.ok		
4	***8 (NE) Olesnica Warszawa***	Aleja Marcina Krómera x Aleksandra Brückneria	***BUS.***102/104/130 Aleja Marcina Krómera x Aleksandra Brückneria	-m	HP		

1. Centrum Informacji Turystycznej Mufa, Pl. Zamkowy 1/13, 00-262 Warszawa, 02-6351881
2. PTTK, Rynek Starego Miasta 23,
3. Almatur, Kopernika 23, Warszawa, 022-262639
4. 1. Karolkowa 53A, 01-9197 Warszawa, 022-328829
   2. Ulice Smolna 30, 00-375 Warszawa, 278952, X.25/26.12
   3. Rejtana 6, 02-516 Warszawa, 022-499164
   4. Lokalna 51, 04-903 Warszawa, 022-129521, 2.1/30.12
   5. Solidarnosci 61, 03-402 Warszawa, 022-184989
5. -Camping 123, 1.1/31.12, ul.Bitwy Warszawskiej 1920 r15/17, 022-8224121. -Camping 34, 1.5/30.9, ul. Zwirki i Wigury 32, 022-8254391. -Camping 129, 11.6/11.9, ul. Polczynska 6a, 022-366716. -Camping 121, 11.6/11.9, ul. Grochowska 1, 02-6106366.
   -Camping 260, 11.6/11.8, ul. Idzikowskiego 4, 022-422192

WROCŁAW PL

1. Informacji Turystycznej Centrum, Rynek 14, 50-102 Wrocław, 071-443111
2. Almatur, Ulice Uniwersytecka 19, 50-145 Wrocław, 071-402780/420980
3. 1. Schronisko Młodziezowe, H. Kozataja 20, 071-38856
   2. Schronisko Młodziezowe, Na Grobli 32, 071-37402
4. 1. Camping 267, 1.5/15.10, Ulice Na Grobli 16/18, 612 Wrocław, 071-344442
   2*. Camping 117, 11.5/11.9, Ulice Paderewskiego 35, Wrocław, 071-3484651

RO BUCUREŞTI

1.1	***BRASOV Ploiesti 1***	Shose Bucuresti-Ploiesti x B-dul Aerogarii	***TRAM.*** 5 ***BUS.*** 131/335 "Aeroport Baneasa "	1km(N) Shose Bucuresti-Ploiesti ***200m(W) Gratiarie / 50m(S) Shose Bucuresti-Ploiesti***	® ***P.ok***	the place
1.2	***BRASOV Ploiesti 1***	Shose Bucuresti-Ploiesti x ring road	***BUS.***783/443/449 MacDonald's	***MacDonald's***	NP	not so good
1.3	***Pitesti 2***	B-dul Gulin Manu x close to city border	***M.*** "Pacii" ***BUS.137/785/ TBUS.61 **Master***	200m(W) B-dul Gulin Manu ***-m***	P.ok	
101	***Alexandria***	Shose Alexandriei x Draganului	***BUS.***302/407/439 Shose Alexandriei x Draganului ***TRAM.***32/37 depi /atb alexandria"		P.ok	
1.4	***Giurgiu Ruse***	Shose Giurgiului x Ionesc o Cotista	***RAIL*** "Gara Progesul " ***BUS.***275 "Ceintura"	100m(N) / RAIL +100m(S) Shose Giurgiului ***100m***	P.ok	place ok, next palace better
1.5	***Giurgiu Ruse***	Shose Giurgiului x ring road	***BUS.***275 "Ceintura"	100m	P.ok	better
1.5	***Calarasi (Constanta) 3***	Shose Panteimon x Shose Vergului	***M.*** "Granitul " ***TRAM.***5/14/46 "Granitul" ***BUS.246/147/246/346/401/ 410/439/493 etc. "Granitul"***	100m	O> ***P.ok***	
1.7	***Buzau Valcea/ CONSTANTA 2***	SOS Colentina x Bucuresti-Ploiesti (city boundary)	***TRAM.***21 / ***BUS.***155/409/ 421/441/ 557 "Piata Colentina" market place	0-200m	P.ok	

1.1	***BUCURESTI***	B-dul Saturn (ring) x Calea Bucuresti	***BUS.***2N/61/0/22/ ***TRAM.***101 busstation "Saturn"	50m	® P.ok	the place	
1.2	***Sibiu***	SOS Cristianului x Calea Fagasului	***BUS.*** "Gara Bartholomeo"	-m	P.ok	the place	
1.3	***Targu Mures***	B-dul Grivitei x Str. Aurel Vlaicu (ring)	***BUS.***	0-500m	® P.ok	road works, street blocked till 2002-20037	

BRAŞOV

1. Hostel "Villa Helga, Str. Salcamilar 2, tel. 6102214 Bucarest (Piala Romana)
2. YMCA Hostel, Str Silvestu 23, tel. 2100909
3. "Villa 11", Str. Instituul Medic Militar 11, 092-495900 (mobile) $11,-

Camping (Baneasa), "Casa Alba", 15.4/15.09, Aleea Privighetorilor 1-3, Baneasa. BUS

$3.3Billion Dollar Palace (Ceausescu), Galeria Catacomba, George Enescu Museum, Muzeul de Istorie Naturala Grigone Antiqa, Piata Romana

Camping / Motel "Dirste", Brasov. Calea Bucuresti, km 160, tel 068-315830 / 068-259080 Main road to Bucarest, camping 3.5 km south of Brasov.

CLUJ-NAPOCA CONSTANŢA ORADEA PLOIEŞTI TIRGU-MUREŞ

RO

CONSTANTA
1. Str. Traian 36 Scarac, Apt 31, tel 555000
2. Agentie de Turism Intern, B-dul Tomis 46 69, tel 613577 (153-30.09)

CONSTANTA: people along the main (ring) road offer their appartments for rent (summer season) if you vcome closse to Mamaia.

CONSTANTA: 5-7km from Mamaia, 3 campings along main road parallel to the coast. BUS:

Cluj-Napoca

					P	
1	***Sibiu Tirgu Mures***	Calea Turzii x Str. Obesrvatorului	***BUS.***35/43/46/50 " Statia Observator "	100m(E) Observatorului +100m(N)	⊗ P,ok	the place
2	***Oradea***	under flyover	***BUS.***49 under flyover ***BUS.29/49/52 "Busium"***	-m ***200m >Oradea***	HP	the place
3	***Oradea***	Metro supermarket	***BUS.***49 " Metro " (one stop further than flyover)	-m	P,ok	

Constanta

					P	
1	***Bucuresti***	B-dul Aurel Vlaicu x B-dul Tomis	***TRAM.*** / ***BUS.***24/27/22b/22/3 "Boema"	200m(NW) B-dul Tomis	⊗ P,ok	
2	***Mangalia Varna***	DN 39 spre Mangalia	***BUS.***10/11/12 "km 5"	300m(SW) DN 39 spre Mangalia	P,ok	police checkpoint

Oradea

					P	
1	***Cluj-Napoca***	Cliujului x politia post central / Ford	***BUS.***27/27 */28	100m	T P,ok	
2	***Bors BUDAPEST***		***TRAM.***1.1 "Pasaj Bd. Dasia" ***BUS.***17 "Pasaj 2"	-m (end of tram line is factory, (PP). Bors 6km	HP	

Ploiesti

					P	
1	***Brasov***	road to Brasov	***BUS.***1/21 "km 5"	-m (50m: T), 600m(N): 72	P,ok	the place
2	***Bucuresti***	road to Bucuresti	Gara Nord	2km(S). (5km(S): ring road)	P,ok	

Tirgu-Mures

					P	
1	***Brasov***	road to Brasov			P,ok	
2	***Cluj-Napoca***	road to Cluj	***BUS.***2/12/14 etc busstation near Powerplant (Kraftwerk)	-m	P,ok	the place (500m from city boundary)

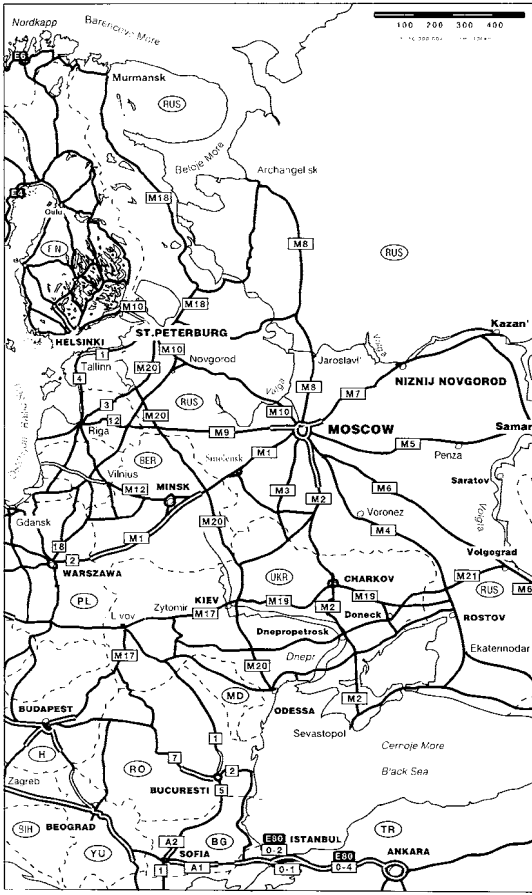
100 200 300 400
Nordkapp
Barentsovo More
E6
Murmansk
RUS
Belojе More
Archangel'sk
E4
Oulu
FIN
M18
M8
RUS
M10
M18
ST.PETERBURG
HELSINKI
Kazan'
M10
Novgorod
Jaroslavl'
Volga
NIZNIJ NOVGOROD
1
Tallinn
M20
4
Finja
M8
M7
3
RUS
M10
12
M20
Riga
M9
MOSCOW
Samara
M5
Penza
M1
BER
Smolensk
Vilnius
M12
MINSK
M3
M2
M6
Saratov
Gdansk
M20
Voronez
M4
Volga
M1
Volgograd
18
2
WARSZAWA
UKR
CHARKOV
M21
RUS
M6
PL
KIEV
M19
M19
Zytomir
M2
L'vov
M17
Doneck
ROSTOV
Dnepropetrosk
Ekaterinodar
M17
Dnepr
M20
MD
BUDAPEST
ODESSA
M2
Sevastopol
1
Cernoje More
H
7
RO
2
Black Sea
Zagreb
BUCURESTI
5
SIH
BEOGRAD
TR
YU
A2
BG
E80
ISTANBUL
0-2
SOFIA
E80
ANKARA
1
A1
0-1
0-4

MOSCOW RUS

MOCKBA

1. Travellers Guest House, 50 Bolshaya Pereyaslavskaya. Nr 50, 10th floor, sign outside"ПМНПКС", $40,- 095-9714050, 2808562, Fax 095-2807686
2. Pralask Guesthouse, Profosoyunaja ul. 83/1 entrance nr 2., $40,-
3. Lefortowo *, 112250 Moskau, 1 Krasnokursantskij Projesd ¼, Tel.:095-918 14 59, 918 08 30 Fax.:095-918 17 13 $60?,-
4. Hitch-hikers Homebase via www.autostop.lt

Kremlin, Red Square (Krasnaya Ploshad), Arbat, Tretyakhov Gallery, Gorky Park, Bolshoi Balley Theater, Kazan Cathedral, Alexandrovsky Garden, Komsomolskaya Ploshad, Borodino-Panorama, Saviour Cathedral, Jelochowskij Cathedral, Nowodewitschij Monastery, "Bird Market" (Ptischnyi Rynok), Basilius-Cathedral.

For Moskow ringroad: hitch-hike on the Ringroad in any direction. Stopping on the ringroad alowed. Travel to a place to start on the Ring by underground. This is easier then by train. E.g.: Dir. Dimitrov A104: M. Aluf'evo, walk to ring, Dir. M8 Jaroslavl M. medvedkovo, walk to ring, hitch-hike via ring.

Московская Кольцевая Автомобильная Дорога (МКАД)-Moskow Motorway Ringroad (MKAD)

◉	→	▣	▣	⛽	🚻	P	🏨
1 **M1 МИНСК** ***MINSK***	Можайское Шоссе x МКАД. Mozhajskoe Shosse x MKAD	***M:*** "Фили-ая Парк" "Filevski Park" ***BUS. 139*** "Колтовая Дорога" "Koltchevaya Doroga"	100m	T M	MKAD x M1
2 **M2 ХАРЬКОВ** ***KHARKOV***	Варшавское Шоссе x МКАД. Varshavskoe Shosse x MKAD	***M:*** "Аннино" "Annino"	500m(S)	TRM	MKAD x M2
3 **M3 КИЕВ** ***KIEV***	Ленинский Проспект x МКАД. Leninskij Prospekt x MKAD	***M:*** "Юго-Западная" "Yugo-Zapadnaya" ***BUS. 707*** "Дубино" "Dubino"	-m	⊗	MKAD x M3 +200m
4 **M4 КАШИРА РОСТОВ н. Д.** ***KACHIRA ROSTOV n. D.***	Каширское Шоссе x МКАД. Kashirskoe Shosse x MKAD	***M:*** "Пожарская Каширо" "Pozhardskaya Avangard" +***TBUS*** 677/1 "Каширское Ш. 148" ***BUS. 37*** "Каширское Шосе"	T	M4 x MKAD 1km>city: T
5 **A102 РЯЗАНЬ** ***RJAZAN UFA***	Волгоградский Проспект x МКАД. Volgograddskij Prospekt x MKAD	***M:*** "Волгоко" "Vylgko" +***TBUS*** 63 / ***BUS***.209/731 "138-ый квартал" "138-ya kvartal"	200m	P.ok	A102 x MKAD
6 **M5 РЯЗАНЬ УФА** ***RJAZAN UFA***	Новорязанское Шоссе x МКАД. Novorjazanskoe Shosse x MKAD	***M:*** "Жулебино" "Kuzmina" ***BUS.*** 79/663 "Аэропорт"	P.ok	300m(N): (T)	M5 x MKAD
7 **M6 ВЛАДИМИР КАЗАНЬ** ***VLADIMIR KAZAN***	Шоссе Энтузиастов x МКАД. Shosse Entuziastov x MKAD	***M:*** "Ш. Энтузиастов" "Sh. Entuzi-astov" ***BUS.*** 237 "ул. Скотопрон" "ul. Skotovaro"	***100-300m***	M7 x MKAD
8 **M7 ВОЛОГДА** ***VOLOGDA***	Ярославское Шоссе x МКАД. Jaroslavskoe Shosse x MKAD	***M:*** "Ярославская" "Jaroslavskaya" ***BUS.*** 138 "Новый Тверр" "Novi Tver"	P.ok	100-500m	P.ok	M8 x MKAD
9 **M9 РИГА** ***RIGA***	Новорижское Шоссе x МКАД. Novorizhkoe Shosse x MKAD	***M:*** "Щукинская" "Tshukinskaya" +***TRAM*** 10/15/21/30 "Таллинская" "Tallinskaya" ***BUS.*** 705 "Мойдодыр" "Moidodzhnaya" +***BUS.626*** "Проспект" "Prospekt"	P.ok	1.5km(W) +1km(S) ***M:*** "Мойдодыр" ***500m***	P.ok	M9 x MKAD
10 **M10 САНКТ ПЕТЕРБУРГ** ***ST.PETERBURG***	Ленинградское Шоссе x МКАД (фестиваля) Leningradskoe Shosse x MKAD	***M:*** "Речной Вокзал" "Rechnoj Vokzal" +***BUS.*** 173/199/551 "Коптевская дорога"	100-300m	P.ok	M10 x MKAD
101 **A103 Харьков** ***Kirzach***	Щелковское Шоссе x МКАД. Tshelkovskoe Shosse x MKAD	***M:*** "Щелковская" "Shelkovskaya" +***BUS*** 133/735	200-500m	P.ok	A103 x MKAD
102 **A104 Дмитров** ***Dmitrov*** Дубна	Дмитровское Шосе x МКАД. Dmitrovskoe Shosse x MKAD	***M:*** "Алтуфьево" "Altufievo" +***BUS*** 685 "Рынок" "Rynok"	200m	A104 x MKAD

RUS

SANKT PETERBURG

САНКТ ПЕТЕРБУРГ

M

1. "Nanka" ul. Millionaya 27
2. "News"* ul Tschajkovskogo 17, 812-2786504, $20,-
3. "Russian Youth Hostel", ul. Ul Sovetskaya 28, 2770569 / 3298018, Fax 2751024 / 3298018, $15,-
4. Hostel "Mitino", ul. Ul Mitrofan. 3, 5355832, Fax 5528094 $20-40,-
5. LDM Palace of the Youth, ul Professora Popova 47, 2343278, Fax 2349818
6. Moskow Station: rooms offering
7. Hitch-hikers Homebase via www.autostop.lt

Hermitage, Russian Museum, Museum of Siege, House Museum, Dostoyevsky Literary memorial Museum, Rimsky-Korsakov Memorial Flat, Isaak Cathedral, Saviour Curch, Kazanskij Cathedral, Peter-Paul Cathedral, Wladimir Church, Marble Palace, Peter & Paul Stronghold, Nikolaus-Marine-Cathedral, Smolny Cathedral, Secret Fountains

1	**ПСКОВ** *PSKOV* **КИЕВ** *KIEV*	Пулковское Шоссе x Пл. Подебды Pulkovskoye Shosse x Pobedy pl.	***M.*** *2* "Московская" "Moskovskaya" ***BUS.3/33/13/39/55/64/156/256/290/431*** *"Пл. Подебы"*	300m(S), P.ok ***100m***		
2	***M10*** **МОСКВА** *MOSKOW*	Московское Шоссе x Дунайский пр. Moskovskoye Shosse x Dunayskiy pr.	***M.*** *2* "Звездная" "Zvezdnaya" ***BUS.64/64a*** *"Звездная ул"*	100m(W) Звездная ул.Zvezdnaya ul ***-m (HP),*** ⊗		
3	***M18*** **МУРМАНСК** *MURMANSK*	Мурманское Шоссе x пост "ГАИ" Murmanskoe Shosse x Road Police Station (post GAI)	***M.*** *4* "ул. Дыбенко" "ul. Dybenko" ***+BUS.***28/33 ул. Большевиков x Народная ул. ul. Bolshevikov x Narodnaya ulitsa	1000m(E) →Мурманск Murmansk (пост ГАИ / Road Police Station)		
4	***M10*** **ХЕЛСИНКИ** ***HELSINKI*** **Выборг** *Vyborg*	Приморское Шоссе x ул. Савушкина Primorskoe Shosse x ul. Savushkina	***M.*** "Старая Деревня""Staraya Dereviya" **ЖД,** "км 11"	300m(S) Топфиная Дорога / Липовавалдея+***TRAM*** (2km (W) ул. Савушкина x Приморское Шоссе (T, Mac)		
5	***A122*** **ХЕЛСИНКИ** ***HELSINKI*** **Выборг** *Vyborg* ***A129*** **Сосновo** *Sosnovo*	Выборгское Шоссе x Пр. Енгелса Vyborgskoe Shosse x Pr. Engelsa	***M.*** *2* "Озерки""Ozerki" ***(+BUS.****"пост ГАИ "*)	150m ***6km(N):*** *пост ГАИ* ***/ Road Police Station***		
51	***A122*** **ХЕЛСИНКИ** ***HELSINKI*** **Выборг** *Vyborg* ***A129*** **Сосновo** *Sosnovo*	Выборгское Шоссе x Парковая ул Vyborgskoe Shosse x Parkovskaya ul	***M.*** *2* "Озерки""Ozerki" +***TRAM.***21 / ***BUS.***259/261/273/433/444/447/455/434/439/436/435 "Шуховская парк, Парлово"" "Shuvolovskiy park, Parlovo"	-m / 100m (HP) (2-4km : пост ГАИ, post GAI)		
6	**КИНГИСЕПП** ***KINGISEPP*** **ТАЛЛИНН** ***TALLINN***	Таллинское Шоссе x Пр. Народного Ополченна Tallinskoe Shosse x Pr. Narodnogo Opolhuenija	**ЖД,** "Лигова" (Балтийский вкз.) "Ligovo" (Baltijskij terminal) ***(+BUS.****"пост ГАИ "*)	300m(S) ***3km(S):*** *пост ГАИ* ***/ Road Police Station***		
7	**Сосновы Бор** ***Sosnoviy Bor***	Проспект Маршала Жукова x Петергофское Шоссе Prospekt Marshala Zhukova x Petergofskoe Shosse	***M.*** *1* "Автово" "Avtovo" +***TRAM.*** 4/36/41/60 Проспект Маршала Жукова x Петергофское Шоссе / Pr. Marshala Zhukova x Petergofskoe Shosse	***M:*** *2,5km*(W) +1km(SW) Проспект Станек Prospekt Stanek ***M +TRAM: 200m***		

NIZNIJ NOVGOROD НИЖНИЙ НОВГОРОД

RUS

					P	
1	**АРЗАМАС** ***ARZAMAS***	Проспект Гагарина x ул. Тропинина Prospekt Gagarina x ul. tropinina	***BUS.*** 13/43/50	200m		
2	**КИНЕШМА** ***KINESHMA***	ул. Дубравная x пост "ГАИ" ul. Dubravnaya x Road police Checkpoint	***BUS.*** 10/15/95-E	200m		
3	**МОСКВА** ***MOSKVA***	Московское Шоссе x пост "ГАИ" Moskovskoe Shosse x Road police Checkpoint	***TBUS.*** 10 "Совчиз горковский" (end) ***BUS. 22 post GAI,*** "пост "ГАИ"	100m		
4	**КАЗАНЬ** ***KAZAN'***	Ул. Ларина x Проспект Гагарина Ul. Larina x Prospekt Gagarina	***BUS.*** 2/43/66/72/ ***TBUS.*** 13 "Улица Ларина" "Ulica Larina"	100m opposite petrol station		

SAMARA
САМАРА

					P	
1	***M5* МОСКВА** ***M5 MOSKVA*** ***M5* УФА** ***M5 UFA***	Московское Шоссе x Пр. Кирова Moskovskoe Shosse x Prospekt Kirova	***BUS.*** 1/67	100m		
2	***M5* МОСКВА** ***M5 MOSKVA*** ***M5* УФА** ***M5 UFA***	Дорога Урал-М5 x Красноглинское Шоссе / Doroga Ural-M5 x Krasnoglinskoe Shosse	**Ж/Д,** "Козелковская" / 'Kozelkovskaja'	2km(W)		
3	***M5* МОСКВА** ***M5 MOSKVA*** ***M5* УФА *UFA***	Дорога Урал-М5 Doroga Ural-M5 (Saratov Center 30 km)	**Ж/Д,** "168 км" / '168 km' (Saratov Center 30 km)	500m-1km(W)		4km(N): 31, 32
4	***M32* УРАЛСК** ***M32 URALSK*** ***P224*** **Нефтегорск** ***Neftegorsk***	M32 x P224	***BUS.***			
5	**Кинель** ***Kinel'***	Аэропортовское Ш. Aeroportovskoe Shosse	**Ж/Д,** "Зуланиновка" / 'Zu'haniovka'	1,5km (NE) Аэропортовское Шоссе Aeroportovskoe Shosse		

VOLGOGRAD RUS
ВОЛГОГРАД

					P	
1	**САРАТОВ** ***SARATOV***	Чиколая Отрады ул. Nikolaya Otrady ul. +200m(NW)(N)	**Ж/Д.** "Мечетка" / 'Mehetka'	200m (close to damm (barrier) in river)		
11	**САРАТОВ** ***SARATOV***	Шуруxина ул. x Административные границы Shuruchina ul. x Administrative boundary	**Ж/Д.** "Спарта новка" / 'Sparta Novka'	500m		
2	***M21* ? / *M6* ?**	Землячки ул x Истопическая ул. Zemljachki ul. x Istorichaskaya ul.				
3	***A153* Чераланое** ***Cheralenoe M21*** **Ростов на Дону** ***Rostov-na-Donu*** **Елиста** ***Elista***	Плеханова ул x Административные границы Plechanova ul. x Administrative boundary	**Ж/Д.** "Царепта" / 'Sarepta' ask for better connections	1km(E)+1km(S) Плеханова ул		
4	***M6* АСТРАЧАНЬ** ***ASTRACHAN***	40 лет ВЛКЦМ пр. x Столетора пр. 40 let VLKCM prospekt x Stoletova prospekt	**Ж/Д.** "Царепта" / 'Sarepta' ask for better connections	1-2km(E) Героев Сталинграда пр. Geroev Stalingrada pr. + 1km(SE) 40 лет ВЛКЦМ пр. 40 let VLKCM prospekt		

S MALMO

>pag 85

Centralstasjonen, tel 3000150

STF Vadrarhem Malmö, Backvagen 18, tel. 82220, SKR 130,-, BUS.21

1. “Sibbarp”, 1.1-31.12, Strandgatan 101, 21611 Malmö, tel 040-155165, 5km south of Malmö, close to Oresundsbron (bridge).

1.1	***E20 København / Göteborg / Stockholm*** Tolistation E20 Tullinge Oresund E20 Betalstation Karlshamn Trelleborg	***BUS.1.0*** Kalkbrottsgatan x E20	300m(W) // E20	Toll		
2.	***E6 Göteborg*** ***Stockholm*** Karlshamn	Hornsgatan x Filmgatan	***BUS.1.2/1.7/1.8/22*** “Värnhems Tur gatt” Kalkerupsvägen x Lindängelund	200m(N) Ringgatan	OP! ⊗	
3.	***E20 / E6 / E22*** ***København*** Trelleborg Skurup / Ystad (Hans Center)	Ingenjörsgatan x Trelleborgsvägen	***BUS.1.9/94*** “Mobilia”	-m	OP!	
4.	***E65*** Skurup / Ystad	Hindby Trafikplats (Ingenjörsvägen x Ystadsvägen)	***BUS.35/98*** “Gullvik”	200m(SE)	P! OP	

In Göteborg you'll find no good stopping spaces, only traffic lights

1.1	***E6 / E20 / 40*** ***Borås*** ***Jönköping*** ***Malmö***	Ran torget	***BUS.40/61*** Stadion (utlevi-bran)	100-200(E)	⊗ (NP)	
2.	***45 Karlstad***	Bauersgatan x Hvitfeldtsgatan (*+20m)	***TRAM.9***		⊗ (NP)	traffic from Frigatan to 45
3.	***E20 Stockholm*** ***E6 Oslo***	Frigatan x Rangångsgatan	***BUS.21/34.58/143.40/2/403 512/513/514/515*** “Svingen” ***TRAM.1/3/6***	50m	⊗ (NP)	
4.	***158 (S) Säröd***	Haraldsgatan x Linnégatan	***TRAM.1/2***	50m	⊗ (NP)	
1.1	***E6 Malmö***	avfart “Kallerud / Lindome” E6	***BUS.760/765/795*** “Hela”	20m	T R (mac)	“Kallerud / Lindome” E6

STOCKHOLM S

>pag 85

1. Turistbyrå, Sverigehuset, Hamngatan 27, Box 7542, 10393 Stockholm, 08-7892490

1. Kilroy, Kungsgatan 4, 08-234515

1., 2. Vandrerhem, Af Chapman, 1.4/17.12, 6.1/17.12, Skeppsholmen, 11149 Stockholm, 08-6795015, 6795017
2. Vandrerhem, Banérgatan 56, 08-6607515
4. Vandrerhem, Zinkensväg 20, 08-6168100
5. Långholmen, Kronohäket, 08-6680510

1*. Camping Bredäng, 1.1/31.12, Stora Sälskapets Väg, 08-977071, T-Bredäng 500m, B-200m, Stockholm-C 10km, E3/E4 Bredängs-Mottet+1,5km(N)
2. Ängby Camping, 1.1/31.12, 16155 Stockholm-Bromma, 08-370420, T.Ångbyplan +1km

1	***E18 / E3 Stockholm Norrtälje***	Roslagsvägen x Brommavägen	***BUS.***404/40X/625/639/640/64 4/670/690/698	-m	HP ⊗			
2	***E4 Uppsala Arlanda E4 / E20 Göteborg Malmö***	Norrtyll (Uppsala Vägen, Stallbrole Gatan)	***BUS.***25/52/51/595 "Nortull"	- m (coming from east side)	HP ⊗ ⊗ ⊗			
3	***E18 Oslo***	E4 x E18 Uppsala Vägen, Ekeröp ingsvägen	***BUS.***1561,77/59/85/162/59/ 152/598/67/691 "Arlanda Airport"	-m	HP ⊗			
4	***E18 Oslo*** (Stockholm 20km)	Hälsingen, Stockholm-C 20km	***BUS.***1551/96/197/540/546/ 591 - Ringeby Kvarna" (Spånga), (McDonald's)	-m ***200m ->Oslo: HP,*** ⊗ ***100m(W)-150m(N):***	HP ⊗ ***HP/***			
5	***E3 / E4 Göteborg Malmö*** (city-center)	Homs Gatan x Liljeholmsbron	***BUS.***26 "Homstull"	-m	HP ⊗ >	***E3 / E4***		
6	***E3 / E4 Göteborg Malmö***	Södertälje Vägen x E3 / E4 Eriksbindgatan	***T.***"Skarholmen"	200m(S) +100m(E) +50m(S)	T T	Skärholmen / Vårberg / Ikea ***E3 / E4***		
101	***Z22 Gustavsburg Z22 B Saltjöbaden***	Hasholmsvägen x 222	***BUS.***423-426 / 428-440	-m	HP/ OP/			
102	***226 Värsta***	Ålstaleden x Huddinge Vägen	***BUS.***144	100m	⊗ P,ok	turnel roadworks - place ideapaers in 2002 / 2003		
103	***73 Nynäshamn***	Vasa Gatan x Centralbron	Centralstasjonen	100m	⊗ NP			
104	***73 Nynäshamn***	Klarabergs viadukten x 73 (Klarastrandsleden)	Centralstasjonen	100m	⊗ NP			

SLO LJUBLJANA

>pag 44

Tourist information, Slovenska cesta 35, 224-222

1. Dijaski Dom Tabor, Vidovdanska ul. 7, tel 2321067
2. Dijaski Dom Bezigard, Kardeljeva Ploscad 28, tel 534267
3. Dijaski Dom Idana Cankarja, Poljanska cesto 26-28, building B, tel 4335177

1*. Camping Jezica, Dunajska 270, 1113 Ljubljana, 061-1683912, ring road exit "Dravlja" +1km(N)

SK BRATISLAVA

>pag 44

Informacná sluzba, Laurinská 1, Bratislava, 07-333715

Juniorhotel, Drienová 14, 821010 Bratislava, 07-238000
Luventa, Karloveská 64, 8 Bratislava, 07-722686

Camping Autocamping Zlaté piesky, 1.5/15.10, Ceste na Senec (61), 83104 Bratislava, 07-257018, TRAM.2/4 Zlaté piesky

E 1	**ZAGREB Postojna TRIESTE RIJEKA Villach Klagenfurt**	"Pocivalisce Barje"	***BUS.1*** "Koprska ulica"	200m(SW) Cesta Mestni log][100m(E) // A	**TR**/(E) **TR**/W	1km(NW) "Centrum" 500m(W) "L-zahod" 500m(E) "L-center" (avtocesta Ljubljana-Zagreb)	
E 2	**Postojna TRIESTE Lay**	Trzaska Cesta x A (city ring)	***BUS.6*** "Dolga Most"	100m	⊗ P. HP	"Centrum"	
E 3	**KRANJ**	Celovska Cesta x A (city ring)	***BUS.1/08/15/16*** "Sentvid"	-m	HP P. ok		
E 4	**Koceylja (Zagreb)**	Dolenjska cesta x avtocesta (motor-way)	***BUS.3*** "Rudnik I" (end)	200m 1km(S)	⊗ P. ok PP>>	"L-jug" / "Kocevje"	
E 5	**Maribor Celje**	Dunajsk Cesta x A	***BUS.5/6/91*** "Smelt"	100m	⊗ P. ok		

E 1	**D2 (N) PRAHA BRNO**	Lamacská cesta x Mlynská dolina	***BUS.41*** "Vystupiste" ***BUS.263/34/37/41/102/ 104/105/106/110/121/ 126/127/134*** **"Petrovka**	-m ***2km(NW) Lamacká cesta***	HP/ **OP**	Bratislava-Centrum ***D2***	
E 2	**D61 (E) Trencín**	Vajnorská x Roz-navská	***TRAM.2/4*** Vajnorská x Roz-navská ***BUS.32/35/114/135*** **"Na Znamenie"**	100m(E) Vajnorská ***-m***	HP TP		
E 10 1	**Wien**	Viedenská cesta x Colnica	***BUS.*** 23/40/47/47S/50 "Kremnická"	100m(NW) Rusovská cesta +2km(SW)(W) Viedenská cesta	zoll		
E 10 2	**N2 (S) Györ Budapest**	Staromestská x Konventná/ Lyče-ná	***BUS.*** 27/39/40/43/43S/47/47 S/54/130/133 "Zochová"	-m	HP		
E 10 3	**N63 (SE)** Duna-Morava **(D6)**	Tomášikova x Galgamlova	***BUS.*** 107/218/220 "Gagarí-nova"	-m	HP ⊗		

Eminönü, central station and end of tram line

Yedikule, Eyrup Sultan Camii, Mihrimah Sultan Camii, Kative Camii, Suleymaniye Camii, Bayezit Meydam, Bayezid Camii, Kapah Carsi, Rustum Pasa Camii, Misisr Carsisi, Sokullu Mehmet Pasa Camii, Turk ve Islam Eserleri Muzesi, At Meydani, Yerebatan Sarayt, Sultanmehmet Camii (Blue Mosque), Mozaik Muzesi, Ayasofiya Camii (Haghia Sofia) Arkeloji Muzesi, Topkapi Saraya (palace), Yildiz Parki, Sadberk Hanim Mazesi, Bey;erbeyi Sarayt

Camping Ataköy, motorway 0-1, exit Ataköy, 5.Kisim, along coast road. BUS. 81 "5.Kisim" +100m. Eminönü 15km.

EDIRNE THESSALONIKI Ankara	Giseler (tollstation) "Mahmutbey" E80	***BUS.*** "Site 2" or " Site 3"	200-500m (S) ikitelli van Yol	toll	1km(E); ***E80 x D100*** "Mahmutbey Merkezi"	
ANKARA (one way toll)	Giseler "Fatih Köprüsü" (tollstation) "Fatih Bridge) E80 / D-2	***BUS.*** "Rumeli-Hisari 1"	300m(N) +400m(W) // E80	toll	100m; junction to European banks (Rumelihisaric of Bosphorus Bosporus- under toll)	
Sile	Cad Kisikli x Eski Kisikli Cad start of express road to Sile	***BUS.*** "Pasar Jeri" (Kisikli-area)	1000-200m (E)	P.ok ®	200m(W) "Umraniye / Sile" ***0-1***	
Kirklareli E20	Konyalilar (village access 22 minutes way), 3km from Bahat-Hospital	***mini-BUS.*** from Topkapi or junction "Edirnekapi" 0-1	0-200m	P.ok	10km(S) ***D20***; motorway ***A*** junction "Edirnekapi"	

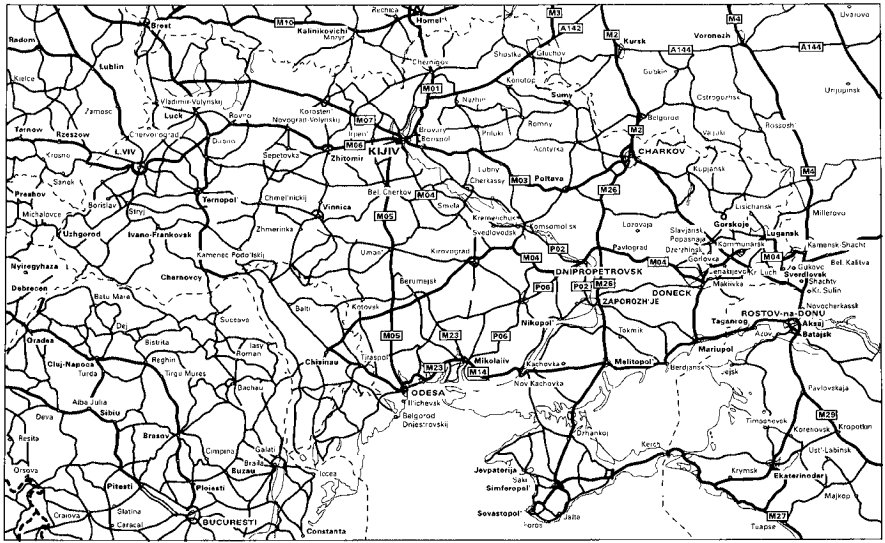
Brest
Radom
Lublin
Kielce
Zamosc
Tarnow
Rzeszow
L'VIV
Krosno
Sanok
Prashov
Mickalovce
Uzhgorod
Nyiregyhaza
Debrecen
Oradea
Cluj-Napoca
Turda
Alba Julia
Sibiu
Deva
Resita
Orsova
Craiova
Piteati
Ploiesti
Slatina
Caracal
BUCURESTI
Constanta
Braov
Buzau
Braila
Galati
Focsani
Simpina
Iasy
Roman
Bacau
Suceava
Botosani
Bistrita
Reghin
Tirgu Mures
Cernovicy
Ivano-Frankovsk
Kamenec Podolskij
Borislav
Stryj
Ternopol'
Chmel'nickij
Zhmerinka
Vinnica
Uman'
Berdichev
Bel Cherkov
Zhitomir
Sepetovka
Dubno
Rovno
Novograd-Volynskij
Korosten
Chernovograd
Vladimir-Volynskij
Luck
Kalinkovichi
Mnsk
Zechica
Homel'
Chernigov
Shostka
Glukhov
Konotop
Sumy
Nizhin
Priluki
Romny
Bryansk
Bezansol
Lubny
Cherkassy
Poltava
Kremenchuk
Sverdlovodsk
Komsomol'sk
Kirovograd
Berumjasjk
Bali
Kotovsk
Tiraspol
Chisinau
Belgorod Dnjestrovskij
Ilichevsk
ODESA
Mikolaiiv
Nov Kachovka
Kachovka
Nikopol
Zaporozh'je
DNIPROPETROVSK
Pavlograd
Lozovaja
Slavjansk
Popasnaja
Dzerzhinsk
Gorlovka
Kommunarsk
Gorskoje
Lisichansk
Millerovo
Lugansk
Kamensk-Shachtinskij
Bel Kaliva
Sverdlovsk
Shachty
Krasnyj Sulin
Novocherkassk
DONECK
Makeevka
Luch
Tagangog
ROSTOV-na-DONU
Akuj
Batajsk
Mariupol
Melitopol
Berdjansk
Jejsk
Pavlovskaja
Timashevsk
Korenovsk
Kropotkin
Ust'-Labinsk
Ekaterinodar
Krymsk
Majkop
Tuapse
Kerch
Dzhankoi
Jevpatorija
Simferopol
Sevastopol'
Jalta
Feodosija
Voronezh
Kursk
Gubkin
Belgorod
Valuki
Rossosh
Ostrogozhsk
Urjupinsk
CHARKOV
Kupjansk
Uvarovo
M10
M01
M07
M06
M03
M04
M05
M26
M02
M3
M4
A142
A144
A144
M2
M2
M4
M04
M04
P02
P06
P05
M28
P05
M23
M23
M14
M29
M27

CHARKOV ХАРКОВ UA

Автовокзал (Busstation) Белгородское Шосе (ул. Чкалова 100м)
Автовокзал Суздальские Пяды, 12 (Центр) (***M***. 'Центральный Рынок' 300m(E) Лосевский пер.)
Автовокзал пл. Восстания, 5 (***M***. 'Площадь Восстания' 500m(S) пл. Восстания)
Автовокзал просп. Гагарина, 22 (***M*** 'проспект Гагарина' 400м)

ДАИ областное управление (Road Police region) ул Шевченко, 26
ДАИ городское управление (Road Police city) Чеботарская ул, 17

'Вернисаж', художественный салон, Космическая ул, 20
Музей приподы ХГУ, ул Тринклера, 8
Антокосмический музей, Мироносицкая ул, 54в
Художественный музей, Совнаркомовская ул, 11
Музей чародного твопчества идекзаюративно-прикладного искусства, Совнаркомовская ул, 11
Музей прикланого искусства, ул. Иванова, 35
Литературный музей, ул. Фрунзе, 6
'Вернисаж', галерея, Сумская ул, 11
Государственный цирк, ул. Уницкого, 8
Академический театр оперы и балета им. Лысенко, Сумская ул, 25

1.1	***M03 ХЕВ K.LIV ПЕТРОВСК ПЕТРОВСК M26 DNIPRO-PETROVSK***	Окружная Дорога x M03 'Киевское шосе' Полтавский шлях x Окружна Дорога (ring road) x Road to Kiev	**ЖД.** "Минутка" "Minutka" ***BUS.*** ?	1km(N) ул. Красная Аллея / Ul. Krasnaja Alleja +500m(W) > Київ / Kijiv	P-ok	city center 8 km	
2.2	Остирка Ochtyrka Сумы Sumy	Окружная Дорога x Полтавский шлях x Окружна Дорога Poltavskij shlja	***BUS.*** ?			city center 8 km	
3.3	***M03 ХЕВ K.LIV ПЕТРОВСК ПЕТРОВСК M26 DNIPRO-PETROVSK*** Остирка, Сумы Ochtyrka, Sumy	Полтавский шлях x M03 'Киевское шосе' Полтавский шлях x Окружна Дорога Road to Kiev M03	***BUS.*** ?			city center 6,5 km	
4.4	**ДОНЕЦК ДОНЕЦК ROSTOV-na-D. ROSTOV-na-D. МОСКВА**	Окружная дорога x Московский проспект x Окружна Дорога Okruzhnaja Doro-ga (ring road) x Moskovskij prosp.	***M.*** Пролетарская "Proletarsk-aja" ***ЖД.*** '22 км'	3km(SE) Московский просп. / Moskovskij prosp.		city center 15 km	
5.5	**МОСКВА** *MOSKVA (M2)*	Окружная Дорога x Просп. Академика Курчатова x Окружна Дорога (ring road) x Prosp. Akademika Kurchatova	***BUS.*** ? / Пятихатка, граница города / Pjatschatka, city adm. border	1km(N) Просп. Академика Курчатова / Prosp. Akademika Kurchatova			
6.6	**МОСКВА** *MOSKVA (M2)*	Белгородское Шоссе x ул. Чкалова Белгородское шоссе / Belgorodskoe shosse	***BUS.*** Автовокзал Белгородское шоссе / Busstation Belgo-rodskoe shosse	400m(N) Белгородское шоссе / Belgorodskoe shosse	⊗		
1.1.1	ЗМИЙВ ZMIIV	Проспект Гагарина x Автофлотская ул. (Аеропорт Ім.)	***BUS.*** Проспект Гагарина x Автофлотская ул.	0-500m ***2km(S)*** *граница города* / ***city adm. border***			
1.1.2	Дергачи Dergachi	ул. Лермонтовского x Окружна Дорога			T		
1.1.3	Дергачи Dergachi	ул. Лермонтовского, Малиновщинская	**ЖД.** 'Лозовенька' "Lovyovn'ka"	200m(N)			

UA DNIPROPETROVSK

ДНИПРОПЕТРОВСК

Автовокзал (Busstation) 'Центральный', ул. Курчатова 6, 7784090, 426563
Автовостанция Суздальские Пяды (Busstation), ул. Курчатова 1, 426930, 420133 (кассы)
(*M*. 'Вокзальная' 100m)

Речной Вокзал , (river transport) ул. Горького 19, 422669, 426756 (кассы) / Бязов такси 002

ДАИ областное управление (Road Police region) ул Широва, 9
ДАИ гордоское управление (Road Police city) ул. Красная Площадь, 2а

Литературчй, просп. Карла Марска, 64
Художественнчй, ул. Шевченко 21
Мемориалжный дом-музей Д.И. Яворчиского, пл. Шевченко, 5
Диорама 'Освобождение Днипропповска', просп. Карла Марска, 16

Дом Операнной и камерной музыки, просп Калинина, 66
Филармония, просп. Калинина, 47
Цирк, Набережная В.И. Ленина, 33

1	*M26* **ЗАПОРОЖЖЯ** **ZAPOROZZHE** **ХАРКОВ** *CHARKOV*	Шосе Харкив-Запорожже (M26) x Шосе Дніпропетровськ-Синєжинкове Road Charkov-Zaporozzhe M26 x Road Dnipropetrovsk-Sinel'nikovo	**ЖД** * 229 km* , Хорошево / Choroshevo (→ Синєжинкове / Sinel'nikovo)	1200m(W) пост ДАИ / post DAI (road police checkpoint)			
2	*P02* **ЗАПОРОЖЖЯ** *ZAPOROZZHE*	Запорожже Шосе x Стариашка ул. , Граница города Zaporozzhe Shosse x Starokoshevaya ul. / city adm. border					
3	*M04* **КЛІВ** *K.IIV* **КРИВИЙ РІГ** *KRIVIJ RIG*	Криворожское Шосе x граница города Krivorozhskoe Shosse x city adm. border	**ЖД** *"Краснополье/ Krasnopol'je"*	1km(SW) Криворожское Шосе / Krivorozhskoe Shosse			
4	*M26* **ХАРКОВ** *CHARKOV*	→ Новомосковск Novomoskovsk					

DONECK ДОНЕЦК UA

MAKIIVKA МАКИЇВКА

Донецк, Автовокзал (bus station north) Путиловский, Взлетная ул 4 (Аэропорт)
Донецк, Автовокзал Южный, пл. Коммунаров (bus station south)

Донецк
ДАИ областное ч гордоское (Road Police region, city) ул. Ходаковского 10

Донецк
Планетарий, ул Артема 165
Областной краеведческий музей, ул. Ілюскинцев 189а
Областной художественный музей, бульв. Пушкина 35
'Эксподонбасс', ул Челюскинцев, 189в

Театр оперы и балета, ул Артема, 82
Филармония, ул. Постышева, 117
Цирк 'Космос', Ленинский просп., 2

1.1	**МОЛ ДНИПРОПЕТРОВСК** *MOL DNIPROPETROVSK*	Красноармейско шосе х Гранища Города, Гоpеза Krasnoarmejsko Shose x city adm. border Peski	***BUS.*** *Красноармейско шосе х ул. Сталинтов* ***Krasnoarmejsko Shose x ul. Stalinarlov***	**1km(N)**	пост ДАИ POST DAI		
2.2	**МАРИУПОЛЬ** *MARIUPOL* **ЗАПОРОЖЬЯ** *ZAPOROZZHIA*	Ленинский просп. х Граница Города, Шпрыка Leninsij prosp. x ily adm. border, Shpyka			пост ДАИ POST DAI		
2.3	**ЛУГАНЬ** *LUGANSK* **ЛУГАНСК** *LUGANSK*	Артемовская ул. х Киевский проспект Artemovskaja ul. x Kievskij prospekt	***BUS.*** *Артемовская ул. х Киевский проспект* ***BUS.*** *Автовокзал Путиловский*	1km(W)	⊗		
2.4	**ХАРЦЫЗСК** *CHARCISK* **МАКИЙВКА** *MAKIIVKA* Торез, Torez Амвросиевка, Amvrosijevka	Просп. Ильича х Маяковское Шосе Prosp. Ilicha x Makovskoe Shose	***BUS.*** *107 Мотель "Мотel"* *Кутузова просп.* ***ЖД*** *"Донецк-2"* ***Doneck-2***	200m ***1200m(S)*** *Красноармейский просп.* ***Krasnoarmejskij prosp. ~400m(E)*** *проспект Ильича* ***prospekt Il'icha***	пост ДАИ POST DAI		

MAKIIVKA МАКИЇВКА

2.4	**ХАРЦЫЗСК** *CHARCISK* **МАКИЙВКА** *MAKIIVKA* Торез, Torez Амвросиевка, Amvrosijevka	Просп. Генерала Данилова х Тёплая, Купеческая Заводская Generala Danilova x Tjoplaja, Kupeckaja Zavodskaja	***BUS.*** *6/26/35/54/59* ***TBUS.*** *7*		P-ok		

UA КІЇV КИЇВ

Автовокзал (bus station) Центральний, просп Науки, 2/1
"Дарниця" автостанція (Черемушський напрямок), просп. Юрия Гагарина, 1
"Дачна" автостанція (Автозаводський напрямок), просп. Перемоги, 142
"Залізничная" автостанція (Оболонський, Білоцерківський напрямок), Вокзальная-Либідська вул., 25
"Лісна" автостанція (Куренівський напрямок), вул. Ярославів Вал, 14
"Подол" автостанція (Куреніівський, Мирославський напрямок), вул. Нижній Вал, 15а
"Полісся" автостанція (Пятихатний напрямок), пл. Тараса Шевченка
Речковий вокзал, Поштова пл., 3 (river transport)

ДАІ Україні у Київській області, вул. Ерделя 3
ДАІ України в.м. Києві, вул. Сяйвуй Хохлових 5
ДАІ України в.м. Києві, черговa частина, вул. Сяйвуй Хохлових 5

Автоконтроль, вул. Богдана Хмельницького, 15
Еколого-натуралістичний центр, Виноградська вул., 19
Красівського Ф, вул. Бресова 20/16
Центр культури, вул. Михайла Грушевського 30/1
Національна опера України, вул. Лисенка 5
Національна філармонія України, вул. Володимирський узвіз 2
Цирк, пл Перемоги, 36

1	**ОДЕСА** ***ODESSA*** ***M05 (M20)***	Проспект Академика Глушкова (M04) x Пл. Одеська Prospekt Glushov-ka x Odeska pl.	***BUS.*** 80 (end)	100m(SE), пост ГАИ, post DAI (road police checkpoint)	P.ok	
11	**ОДЕСА** ***ODESSA*** ***M05 (M20)*** (Kiev 30 km)	M05 x crossroad. Kiev-centre 30 km	***ЖД.*** "Глеваха" "Glevacha" (Київ- Волинський)	200m	P.ok	
2	**ЖИТОМИР** ***ZYTOMIR*** ***M06 (M17)***	Проспект Перемоги (пр. Подебі) x Чорнобильська вул. Prospekt Peremogi (pr. Podebi) x Chernobilska vul.	***BUS.*** 3/7 ***M.*** "Світовин" ***+TBUS. 7/7K*** *"Дачна" (автостачня,* ***bus station)***	-100m ***100m*** ***7km(W):*** *пост ДАИ,* ***post DAI (road police checkpoint)***	P.ok ***post DAI***	
3	**ГОМЕЛЬ** ***HOMEL'*** **МОСКВА** **СУМЦ** ***SUMY*** ***M01 (M20)***	Броварский Пр. x Вул. Попудренка Brovarsky Prospekt x Popu-derenka	***M.*** "Лисова" "Lisova"	800m(NE) M01 (мост) (bridge)	P.ok T	
4	**СМЕЛА** ***SMELA*** ***M04 (A285)***	Столичне Шоссе x пост ДАИ (Чапаєвка) M04	***BUS.*** 43/85 ***ЖД.*** *"Петро-Кривбонис"* ***"Petro-Krivonis"*** ***M.*** "Видыбичи" "Vidubichi" ***+mini-BUS*** *Пр. А. Глушкова*	100m ***700m(SE)*** *Охотский пров.* ***Ochotskij prov. + 1km(S)*** *Столичне шосе (M04)* ***Stolihne shose (M04)*** 50m ***100m***	P.ok P.ok ***P.ok***	
5	**ХАРЬКОВ** ***CHARKOV*** ***M03 (M19)***	Харківська пл. x пост ДАИ Charkivs'ka pl x post DAI	***M.*** "Харківська" "Charkivs'ka"	2km(E) Проспект Мінсколи Бажана / пост ДАИ, post DAI +50m bill sign "parking not allowed"	P.ok	
6	**КОВЕЛЬ** ***KOVEL'*** ***M07 (A255)***	Миська вул. x Гостомельське шосе Mis'ka vul. x Gos-tomel'ske shose	***M.*** "Нивки" "Nivki" ***+BUS.***30 / ***mini-BUS*** "Пуща-Водиця, Гостомельс-кое шосе" "Pusha-Vodich-ya, Gostomel'skoe shose"	100-500m(NW): пост ДАИ, post DAI	P.ok	
101	**ИВАНОВ** ***IVANOV*** **Вишгород** ***Vishgorod***	Боратирська вул. x Озерна вул. Boratirs'ka vul. x Ozerna vul.	***M.*** "Героїв Дніпра" ***M.*** *"Героїв Дніпра"* ***+BUS.41*** *пост ДАИ,* ***post DAI***	300m(N): Оболонський просп. +1km(W): Озерна вул. ***100m***	P.ok	
102	**ИВАНОВ** **Вишгород**	пл. Тараса Шевченка pl. Tarasa Shevchenka	***TBUS.***6/18/ ***BUS*** "Полісся" (автовокзал, bus station)	100m	P.ok	

KRIVIJ RIG КРИВИЙ РИГ UA

Krivij Rig Кривий Риг

Автовокзал (bus station), Днипропетровське шосе 1
Автостанция, ул Терешковой 42
Автостанция, ул. Хрусталева
ДАИ Мисьмий пикет, Волгоградская ул, 11

Больница, кардиологий, Сортировочная ул, 2
Больница, ул. Кривенькая, 27
"Академия РУУГ, ул. Шухевича, 3
История завода горнорудного оборудования, ул. Хлебгуринка, 3

Цирк, ул. XXII ПартСъезду

Lugansk Луганск

Автовокзал (bus station), Оборонная ул, 28
Автостанция, ул Кирова, 52

ДАИ области, ул. Линева (road police regional office)
ДАИ города, ул. Гастелло, 46 (road police city)

Литературный музей, ул. Дальн, 12
Музей истории и культуры города, ул. Карла Маркса, 30

Филармония, ул. Дитина, 23
Театр драмы, ул. Ленина, 76
Цирк, ул. Хорошская ул, 11

1	***P06* ДНІПРОПЕТРОВСК *DNIPRO-PETROVSK*** Терни, Terni Жовти Води Zhovti Vodi	Днипровское Шосе x Был. Водопьянова Dnipro vskoe Shose x Bul. Vodol'janova	***BUS.*** Автовокзал Днипропетровське шосе Busstation Dnipropetrovs'ke Shose	1km(NE) Днипровское Шосе Dnipro vskoe Shose ***3km(NE) P06:*** *Граница Города / **city adm. border***	P.ok	
2	***P06* НОВИЙ БУГ *NOVIJ BUG* МИКОЛАЇВ *MIKOLAIIV***	Миколаївьшкое Шосе x Інгулеє, Всебатьське Mikolaivc'koe Shose x Ingulee' (river), Vsebats'ke (raijon)	***BUS.***	100m ***1km(W) P06:*** *Граница Города / **city adm. border***		
3	***НИКОПОЛЬ NIKOPOL'***	Никопольыке Шосе x Был. Водопьянова Nikopol'ske Shose x Bul.Vodol'janova	***BUS.***	100m ***2km(S)*** *Граница Города / **city adm. border*** 3km(S) (Суворово):	⊗ ***P.ok*** P.ok	

LUGANSK ЛУГАНСК

****MT*** Маршрутных Такси, Taxi-lines

1	***M04* DONECK *DONECK***	ул. Линева x Стадион ЛСХИ (Граница Города) ul. Lineva x stadion LSXI (city adm. border)	***BUS.*** 102 / ***TBUS.*** 57 / ***MT*.*** 181/197 Автовокзал Днипропетровське шосе	100m	P.ok	
2	Успенка Uspenka ***Хр. ЛУЧ*** ***Kr. LUCH***	Мадридская ул. x Краснолучский пер. Madridiskaq ul. x Krasnoluhskij per.	***BUS.*** 124 ***ЖЛ.*** "Борисовка" "Borisovka"	500m(S) Мадридская ул. ***+500m(S):*** *Граница Города, **city adm. border***	⊗	start of dual carriage way
3	***M04* КРАСНОДОН *KRASNODON* КАМЕНСК Ш. *KAMENSK-SH.***	Оборонная ул. x Волкам-Танкистам Oboronnaja ul. x tank monument	***BUS.*** 112 ***BUS.*** 138/152/153/ ***TRAM.*** 6 / 12 / ***MT.*** 165/173/187/197	400m(E)→Краснодон / Krasnodon (post DAI, road police checkpoint)	пост ДАИ post DAI	
101	СТАНИЧНО-ЛУГАНСКОЕ	Монгажная ул. x ул. Буденного *100m /	***BUS.*** 104/138 / ***TRAM.*** 2/11 'Кв.Дзержинского' (bad area)	100m(NE) +400m(SE)(E) Монгажная ул.	пост ДАИ	
102	Счастье Chas'e	ул. Коминтерка x Веселогоровская ул.	***BUS.*** 110 Веселогоровская ул. x ул 21-го МЮДа	1km(N)(NW) Веселогоровская ул		

UA MIKOLAIV МИКОЛАЇВ

Автовокзал (bus station) Мижминський, Жовтневий просп, 3
Автовокзал Прямінський, просп Леніна, 266

ДАИ облацне управління, Новозаводська бул, 16
ДАИ Миський виддил, Артилерійська бул, 4

Буднок природи, Никольська бул., 6
Музей истории суднобудування и флту, Адмиральска бул, 4

Филармония, бул. Маршала Василевського, 55
Художний російський драматичний, Нкольська бул, 50
Цирк, Жовтневий просп, 2

1	***M23* ОДЕССА *ODESSA***	Одеське Шосе х Бул. Туристи Odeska Shose x Bul. Turistiv	***BUS.***	100m(W), Одеське Шосе Odes'ko Shose ***100m(W)*** *Одеське Шосе* ***Odes'ko Shose:*** *Границя Города* / ***city adm. border***	T		
2	***M14* ХЕРСОН *CHERSON***	Херсонське Шосе х Новозаводська Бул. Khersonska Shose x Novozavodska bul.	***BUS.***	100m ***300m(E)***	T ***T***		
3	***P06* КРИВОЙ РИГ *KRIVOJ RIG***	Бул. Космонавтів х Бул. Кирова Bul. Kosmonavtiv x Bul. Kirova	***BUS.***	500m(E)→ Кривий Рог / Krivij Rig	⊗		
4	***P16*** КИРОВОГРАД KIROVOGRAD	Кіровоградська Бул. х Одеське Шосе, Границя Городу / Kirovograds'ka Bul. x Odeske Shose, city adm. border	***BUS.***		P.ok		
101	***M23*** Нову Одесса Novy Odessa	Одеське Шосе х Олексіївська Дорога, Границя Города / Odeske Shose x Oleksiivska Doroga, adm. border	***BUS.***		P.ok		
102	Лиман Limani	Жовтневий просп. х Бул. Пшеничина (Балабанівка) Zhovtnevi prosp. x bul. Pshenicina (Bilabanivka)	***BUS.***				

ODESSA ОДЕССА UA

Автовокзал (bus station). Колонтаевская ул 58, тел 325693
Автостанция. Новобазарная ул. 3
Автостанция. Космонавтов ул. 32а
Автостанция. Пантелеймоновская ул. 31

ДАИ областное управление. Корсунцев Академика ул 5, тел. 477455 (regional road police)
ДАИ Городское отделение (city road police) Ковальайовская ул. 67, тел 238925

Пушкина. Пушкинская ул 13, 249255
Археологический. Лаврская ул 4, 226802
Исторический. Дерибасовская ул 9, 226802
Маритим Палэрэ. Приморский бульвар 9, 218553, 226597

Фиаровский. Бунина ул 15, 226349
Кухол. Пастера ул 15, тел. 237293
Шерк. Колонтаевская ул 25, тел 221973

1	***M23*** **МИКОЛАЇВ** ***MIKOLAÏV***	Проспект Добровольского х ул. Генерала Бочарова (Суворовский Район) Prospekt Dobrovol'skogo x ul. Generala Bocharova (Suvorovskij Rajon)	***TRAM.*** 1/7 / ***BUS.*** 140/143/144/151/ ***mini-BUS.*** 165/190/206/230/ ***MT****. 113/130/180/190/190k/240/244 ***ЖД.*** *'Одесса-Восточная'* 'Odessa-Vosmohnaja' ***MT****. 6 *'ул. Академика Заболотного'*	200m ***150m(SW) // ЖД. +200m(SE) +200m(SW)*** *ул. Жолио-Кюри* ***+1km(SE)*** *ул. Генерала Бочарова* 1km(N)	T ®	city-center 14 km
2	***M23*** **МИКОЛАЇВ** ***MIKOLAÏV***	Проспект Добровольского х Днепропетровская Дорога / ул. Паустовского, Граница Города Pr. Dobrovol'skogo x Dnepropetrovskaja Doroga, city adm. border	***TRAM.*** 1/7 / ***BUS.***139/140/143/144/ 155/156/177/244/ ***mini-BUS.*** 165/ 190/206/230/ ***MT****.113/ 130/ 180/190/190k/240/244 ***MT****. 6 *'ул. Академика Заболотного'*	200m 2km(N)		
3 11	***M05*** **КИЇВ** ***KIJIV*** M23 МИКОЛАЇВ MIKOLAÏV	Ленинградское Шосе х Граница Города Leningradskoe Shose x city adm. border	***MT**** 126 *'Сельхозтехника' (end)* 'Sel'choztechnika' (end) ***ЖД.*** *'Новогеновский'* ***'Novogenovskij'***	100m 400m(N) *1-я я Виноградная ул.* ***Vinogradnaja ul. +500m(E) +100m(N)*** **|** *T* ***+500m(NW)*** *→ Київ* ***Kijiv***		4km(NW): *Объездная Дорога* ring road, (***MT***.6)
4 12 13	ТИРАСПОЛЬ TIRASPOL' БОЛГРАД BOLGRAD ГАЛАТИ GALATI ИЛЛИЧИВСЬК ILLICHIVS'K МИКОЛАЇВ MIKOLAÏV КИЇВ KIJIV	Тираспольское Шосе х Объездная Дрпрга , Граница Города Tiraspol'skoe Shose x Ob'ezdnaja Doroga (ring road), city adm. border	***BUS.***128 / ***MT****. 201/6 ***MT* 231*** *'Тираспольское Шосе'* ***'Tiraspol'skoe Shose'***	100m ***200m(W)***	T P	
101	ОВИДИОПОЛЬ OVIDIOPOL' ИЛЛИЧИВСЬК ILLICHIVS'K	Овидиополдская Дорога х ул. Шорса Ovidiopol'skaja Doroga x ul. Schorsa	***TRAM.*** 11/30/ ***TBUS.*** 14/ ***BUS.*** 129/ ***mini-BUS.*** 1A/ 11/17/ ***MT****. 2/3/4/5/7/8/9	100m ***6km(W):*** *Объездная Дрпрга /* ***ring road*** ***2km(W):*** *Граница Города /* ***city adm. border***		

MT Маршрутных Такси, Taxi-lines

UA ZAPORIZZHJA ЗАПОРИЖЖЯ

Автовоскал (bus station) Мижминський, Жовтневий просп, 3
Автовоскал Примиський, просп Ленина, 266

ДАИ облацне управлиня, 40 рокив Радяньскои Украини бул, 57а (regional road police)
ДАИ миський видаил, Перемоги бул, 96 (city road police)

Историчний, Космодем'янськой Зоий бул, 10
Краезнавчий, Чекистив бул, 29

Филармония, Ленина просп, 183
Гумору та сатири 'Вись', Шебченка бул, 1
Цирк,Пекордна бул, 41

1	P02 ДНІПРОПЕТРОВСЬК DNIPROPETROVSK	Бул. Зачиненка х Тиражна Бул. / П02 х Бул. Заиншева / Traziina Bul. / P02	BUS. ЖД. "Дніпробуг 1" "Dnirobug 1"	6km	O>		
2	P02 ДНІПРОПЕТРОВСЬК DNIPROPETROVSK	Бул. Заиншева 158 Bul. Zaiinsieva 158	BUS. ЖД. "Дніпробуг 1" "Dnirobug 1"	5km	T		
3	M26 ХАРКІВ CHARKIV СІМФЕРОПОЛЬ SIMFEROPOL' ДОНЕЦЬК DONECK	Шосе Харків-Сімферополь (M26) х Космічна Шосе Shose Char'kiv-Simferopol' (M26) x Orsiechie Shose	BUS.		⊗		
4	M26 СІМФЕРОПОЛЬ SIMFEROPOL'	Шосе Харків-Сімферополь (M26) х Космічна Бул. / Оряховське Шосе Shose Char'kiv-Simferopol' (M26) x Kosmiina Bul. / Orechiv ske Shose	BUS.		O>		
5	M26 СІМФЕРОПОЛЬ SIMFEROPOL'	Шосе Харків-Сімферополь (M26) х Вокзальна Карого. / Shose Char'kiv-Simferopol' (M26) x Bul. Karpen'ka-Karogo			T		
6	M26 ХАРКІВ CHARKIV	Шосе Харків-Сімферополь (M26) х Бул. Мирсоли Shose Char'kiv-Simferopol' (M26) x Bul. Mirsoli Kiev nova			T		

Info from map. Autoput: the motorway going through the city. The new ring road is not completely ready yet.

					P	
1	***ZAGREB Novi Sad***	Kneza Milosa x Autoput Bulevar Franse Depera	***TRAM. BUS.*** Kneza Milosa x Drinska	100m from 2nd to 1st exit is 0,5km	⊗	2nd autoput-exit after bridge over the Sava direction Nis
2	***ZAGREB Novi Sad Obrenovac Valjevo***	Slobodana Penezica Krcuna x Autoput Bulevar Franse Depera	***RAIL.*** "Beograd" ***BUS. Slobodana Penezica Krcuna x Drinska***	1km(S) SLobodana Penezica Krcuna ***100m*** 1st to 2nd: 2km	⊗	1st autoput exit after bridge over the Sava dir Nis
3	***NIS Thessaloniki Sisak***	Bulevar JNA x Autoput Stevana Provencanog	***BUS.***Bulevar JNA x Autoput Bulevar Franse Depera	200m	⊗	3rd autoput-exit after the bridge over the Sava dir Nis 2nd to 3rd: ca 3km
4	***NIS Thessaloniki Sisak ZAGREB***	Vojislava ul. x Autoput Stevana Provencanog	***BUS.***Vojislava ul. x Autoput Stevana Provencanog	100m	T(E) T(W)	4th autoput-exit after the bridge over the Sava dir Nis 4th to 3rd: ca 3km
5	***Zrenjamin Pancevo***	Partizanski put x Mije Kovacevica	***BUS.***Partizanski put x Mije Kovacevica	100m	⊗	3km(N) village Krnjaca (or start from here)

AUTOSTOP MAPS to Europe

autostopguide.com

AUTOSTOP MAPS toEurope

Valhalla Golosovania
&
Daan Toner

1:750.000
176 city maps

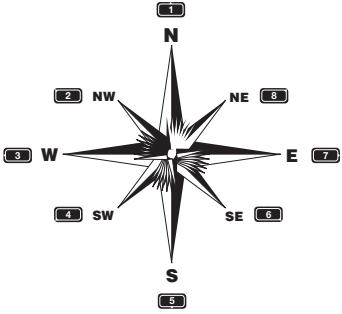

© 2002 Daan Toner
All rights reserved

This publication is compiled with greatest care. Neither the publisher nor the author can be held responsible for any mistake or misleading information.

Preface Maps

www.autostopguide.com

Edition 2003

This is a special Pay-As-You-Like-It 2003 edition of the Autostop Guide to Europe including all updates. You are kindly requested to pay the little sum of Euro 5,- for both publications in this download (Autostop Maps and the Autostop Guide) to encourage further maintenance of the guide and the maps and the website autostopguide.com if you are using one of these guides of this download and like either the idea or the guide(s) has been usefull to you. As you like it.
How do you pay? By bank or sending cash. Go to http://pay.autostopguide.com and follow the instructions.
For updates visit the website.

To use the numbers on the maps, you need to read the legend of the Autostop Guide to Europe.

Printing this guide: print odd (nrs 1, 3, 5, 7, 9 etc) first, print even (nrs 2, 4, 6, 8 etc) at the back, cut pages under press and bundle. Or make 16-fold lay-out as you like it.

Help and FAQ: there is no help desk for any problems whatsoever. If you find any spot changed in this guide, you are welcome to drop a note at the email address given at the website (see “update navigator”).

Fonts: east-european language fonts are not available.

Cyrillic transcript:

a	b	v	g	d	e,ye	o,yo	zh	z	i	y	k	l	m	n	o	p	r	s	t	u	f	kh	ts	ch	sh	sch	y	e	yu	ya
а	в	в	г	д	е	ё	ж	з	и	й	к	л	м	н	о	п	р	с	т	у	ф	х	ц	ч	ш	щ	ы	э	ю	я

Contents

Maps 1:750.000

A-Austria
8 Graz , Innsbruck
8 Linz
8 Salzburg
8 Wien (Vienna)
B-Belgium, map
9 Antwerpen (Anvers)
9 Brussel / Bruxelles
9 Charleroi
10 Gent (Gand)
10 Kortrijk (Courtrai)
10 Liège (Luik / Lüttich)
BG-Bulgaria
11 Sofia, Varna
CH-Switserland
12 Basel (Bâle), Bern
12 Genève (Genf) , Lausanne
12 Zürich
CZ-Czech Rep.
13 Brno (Brunn), Pizen
13 Praha (Prague / Prag)
D-Germany
18 Aachen (Aken/Aix-la-Chapelle)
18 Augsburg
18 Berlin
19 Bielefeld
14-16 Bochum
22 Bonn
14-16 Bottrop
19 Braunschweig
19 Bremen
19 Chemnitz
17 Darmstadt
14-16 Dortmund
19 Dresden
14-16 Duisburg, Moers
14-16 Düsseldorf
14-16 Essen
17 Frankfurt a.M.
20 Freiburg
20 Halle
20 Hamburg
21 Hannover
23 Heidelberg
22 Hildesheim
21 Karlsruhe
21 Kassel
21 Kiel
22 Koblenz
22 Köln (Cologne)
14-16 Krefeld
23 Leipzig, Lübeck
23 Ludwigshafen, Mannheim
23 Magdeburg
17 Mainz
14-16 Mönchengladbach
24 München (Munich)
24 Münster
14-16 Neuss
25 Nürnberg
14-16 Oberhausen, Mülheim
25 Oldenburg, Osnabrück
25 Regensburg
26 Saarbrücken
14-16 Remscheid
14-16 Solingen
26 Stuttgart
26 Ulm
17 Wiesbaden
14-16 Wuppertal, Remscheid, SO
26 Würzburg

DK-Denmark
27 Århus, Odense
27 København
E-Spain
28 Alicante, Barcelona
28 Bilbao, Gijón, Granada
29 Madrid, Oviedo , Santander
29 Sevilla,
30 Valencia, Valladolid , Zaragoza
EST-Estonia
30 Tallinn
F-France
31 Angers, Bordeaux, Caen
31 Clermont-Fd, Dijon
31 Grenoble, Le Mans
32 Lille (Rijssel), Lyon, Marseille
33 Metz, Mulhouse, Nancy
33 Nantes, Nice, Orléans
34 Paris
35 Reims, Rennes
35 Rouen, St. Étienne
35 Strasbourg
36 Toulouse
36 Tours
FIN-Finland
36 Helsinki, Turku
GB-United Kingdom, map
37 Birmingham, Wolverhampton
40 Birkenhead
39 Bradford
37 Bristol , Cardiff
38 Coventry
39 Edinburgh
39 Glasgow
39 Leeds
40 Leicester
40 Liverpool
41 London
42 Manchester
42 Middlesbrough, Stockton-on-T
43 Newcastle upon Tyne
44 Newcastle/L
43 Nottingham
43 Sheffield
44 Southampton
42 Stockton-on-T
44 Stoke-on-Trent, Newcastle/L
GR-Greece
45 Athens (Athinai), Thessaloniki
H-Hungary
46 Budapest
46 Debrecen, Miskolc
46 Pécs, Szeged
HR-Croatia
47 Rijeka, Zagreb

I-Italy
47 Bologna
47 Brescia
47 Firenze (Florence), Génova
48 Milano (Mailand)
48 Napoli, Pádova
49 Roma
49 Torino (Turin), Verona
L-Luxemburg
50 Luxembourg (Luxemburg)
LV-Latvia / LT-Lithuania
51 Kaunas, Vilnius, Riga
N-Norway
50 Oslo
NL-Netherlands
52 Amsterdam
52 Arnhem
53 Breda
54 Den Haag (The Hague)
53 Eindhoven
53 Groningen
54 Leiden
54 Rotterdam
53 Utrecht, Venlo
P-Portugal
54 Lisboa (Lissabon)
PL-Poland
55 Bydgoszcz, Poznan (Posen)
55 Gdansk (Danzig), Gdynia
56 Katowice, Okreg
55 Kraków, Lodz
56 Poznan
56 Sosnowiec
57 Warszawa (Warsaw)
57 Wroclaw (Breslau)
RO-Romania
57 Bucuresti, Brasov
57 Constanta
ROS-Russia
58 Moscow (Moskva)
58 Samara
59 Moscow region
60 Sankt Peterburg
60 Volgograd
61 Sankt Peterburg region
S-Sweden
62 Malmö, Göteborg
62 Stockholm
SLO-Slovenia, map
63 Ljubljana
SK-Slowak Rep
63 Bratislava (Preßburg)
TR-Turkey
63 Istanbul
UA-Ukraine
64 Charkov
64 Kiev
65 Dnipropetrovsk
66 Doneck, Makiivka
67 Krivij Rig, Lugansk, Mikolaiv
68 Odessa, Zaporizzhja
69 Donbass region
YU-Yugoslavia
70 Beograd

70 Minsk, miscallaneous

Road Maps

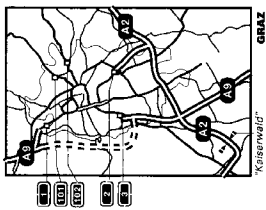

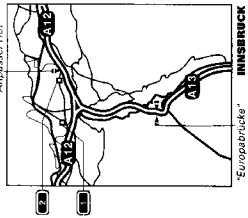

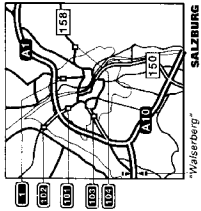

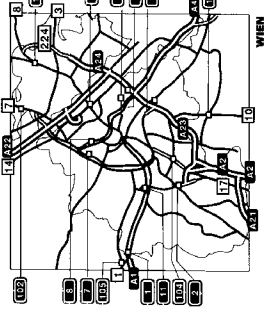

© 2003 autostopguide publishers

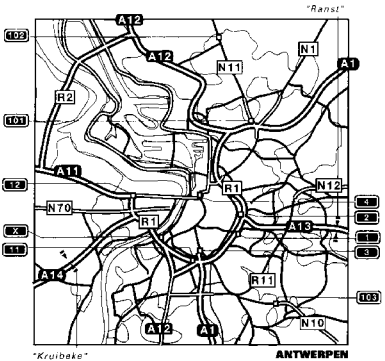

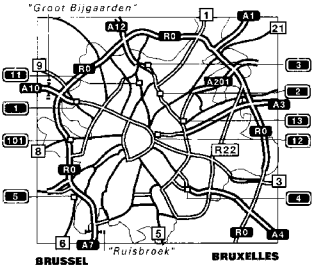

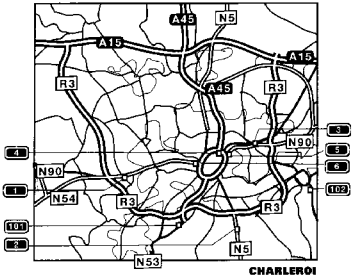

© 2003 autostopgids publishers

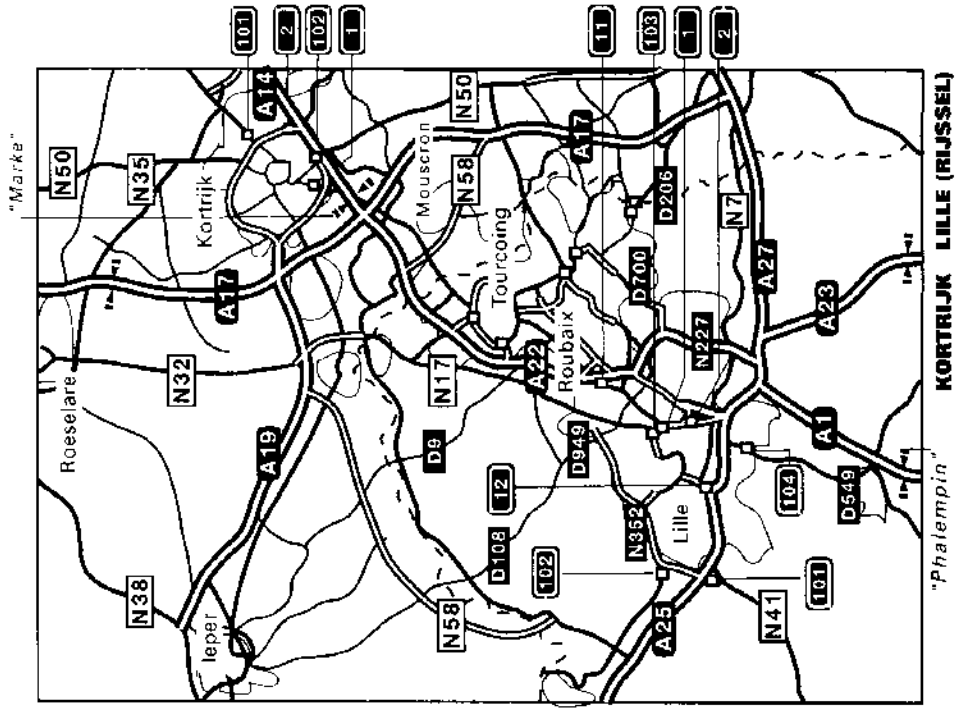

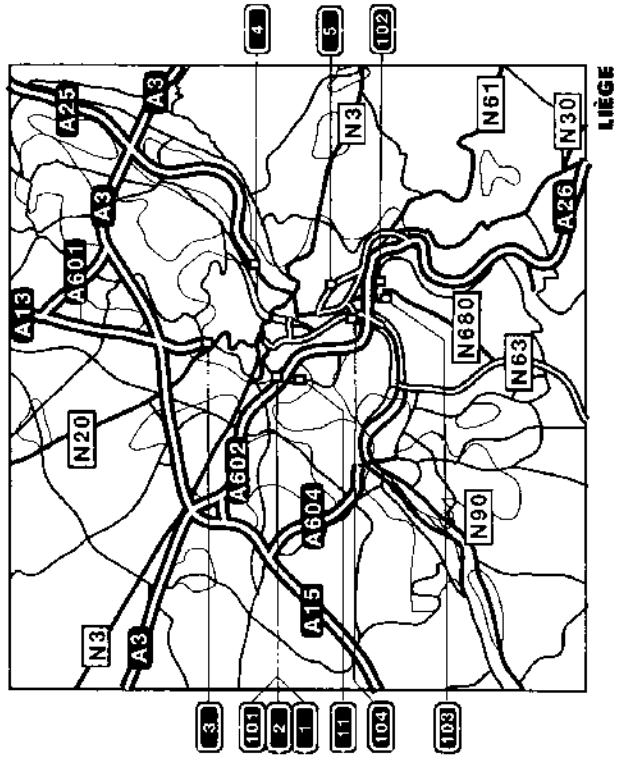

© 2003 autostopguide publishers

BG

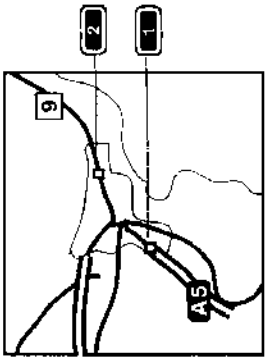

VARNA

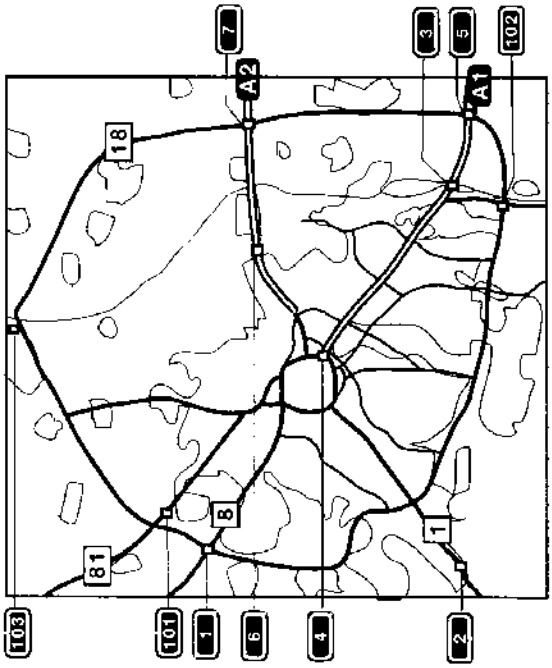

SOFIA

© 2003 autostopguide publishers

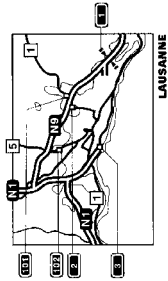

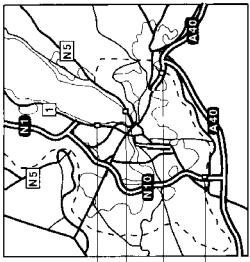

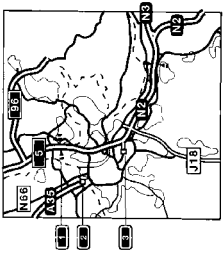

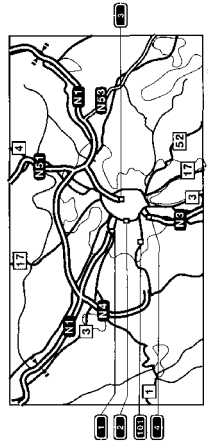

© 2003 autostopguide publishers

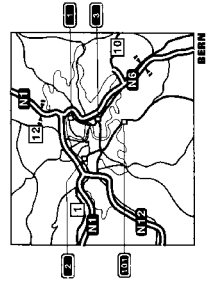

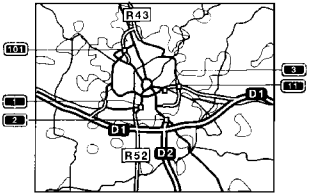

BRNO

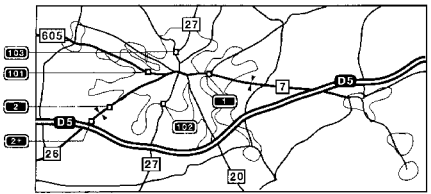

PLZEN

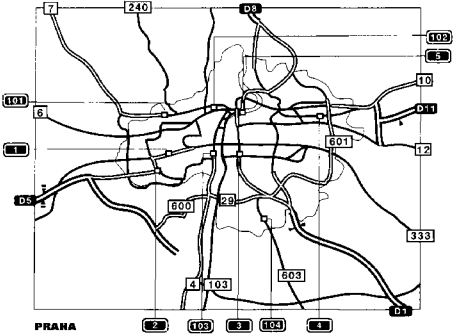

PRAHA

© 2006 autoatlas publishers

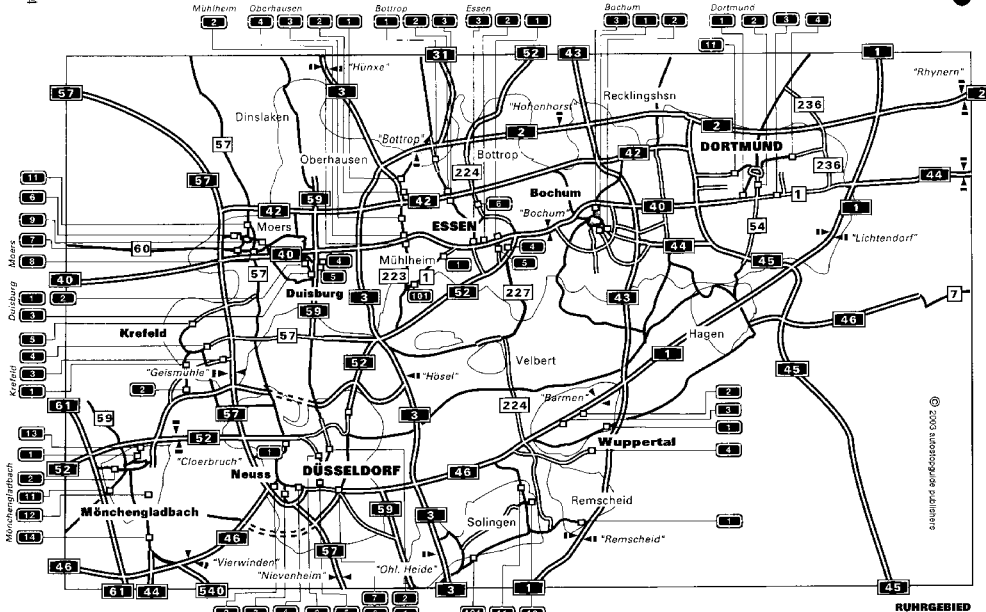
Mühlheim
Oberhausen
Bottrop
Essen
Bochum
Dortmund
Dinslaken
Oberhausen
Bottrop
Recklingshsn
DORTMUND
Bochum
ESSEN
Moers
Mühlheim
Duisburg
Krefeld
Hagen
Velbert
Wuppertal
Remscheid
Solingen
Neuss
DÜSSELDORF
Mönchengladbach
"Hünxe"
"Bottrop"
"Hohenhorst"
"Bochum"
"Rhynern"
"Lichtendorf"
"Geismühle"
"Hösel"
"Barmen"
"Cloerbruch"
"Vierwinden"
"Nievenheim"
"Ohl. Heide"
"Remscheid"
Moers
Duisburg
Krefeld
Mönchengladbach
Neuss
Düsseldorf
Solingen
RUHRGEBIET
© 2005 Siebenbrunner Publishing

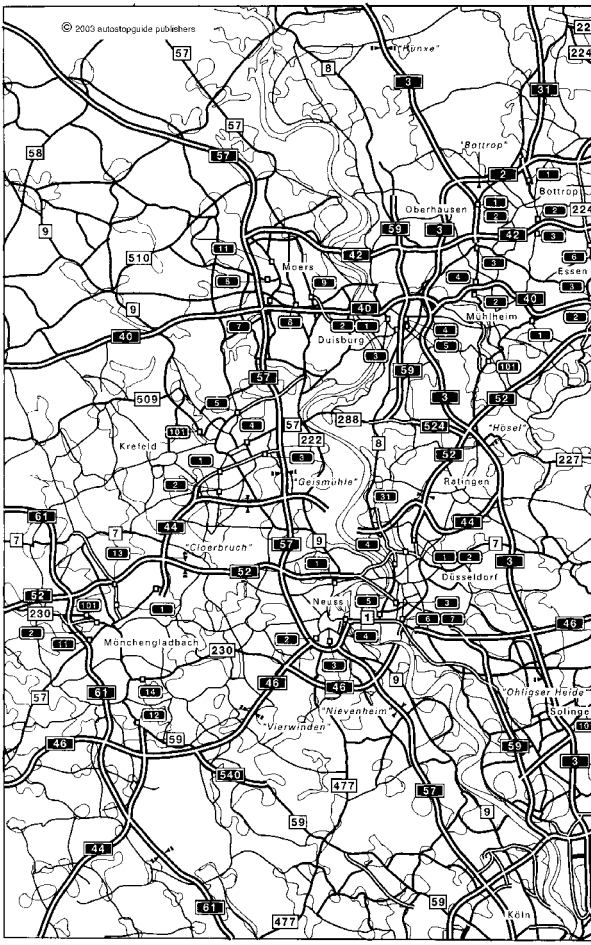
© 2003 autostopguide publishers
"Brunxe"
"Bottrop"
Bottrop
Oberhausen
Essen
Mühlheim
Moers
Duisburg
Kreteld
"Geismühle"
Ratingen
"Hösel"
"Gladbruch"
Düsseldorf
Neuss
Mönchengladbach
"Ohligser Heide"
Solingen
"Nievenheim"
Vierwinden
Köln
57
8
225
224
31
58
9
510
42
59
3
40
509
288
222
52
524
227
61
44
7
13
230
46
540
477

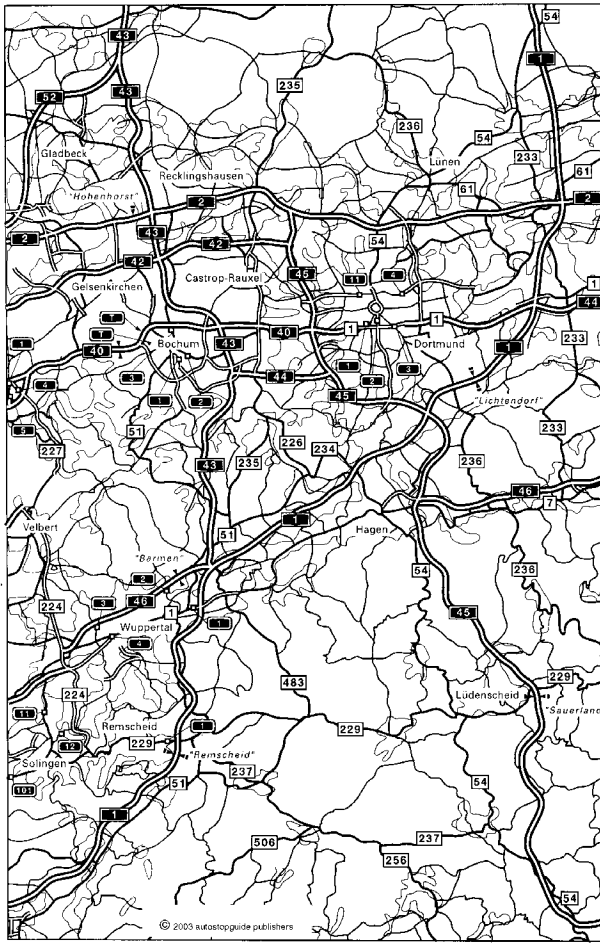
Gladbeck
Recklingshausen
"Hohenhorst"
Lünen
Castrop-Rauxel
Gelsenkirchen
Bochum
Dortmund
"Lichtendorf"
Velbert
"Barmen"
Hagen
Wuppertal
Lüdenscheid
"Sauerland"
Remscheid
Solingen
"Remscheid"
© 2003 autostopguide publishers

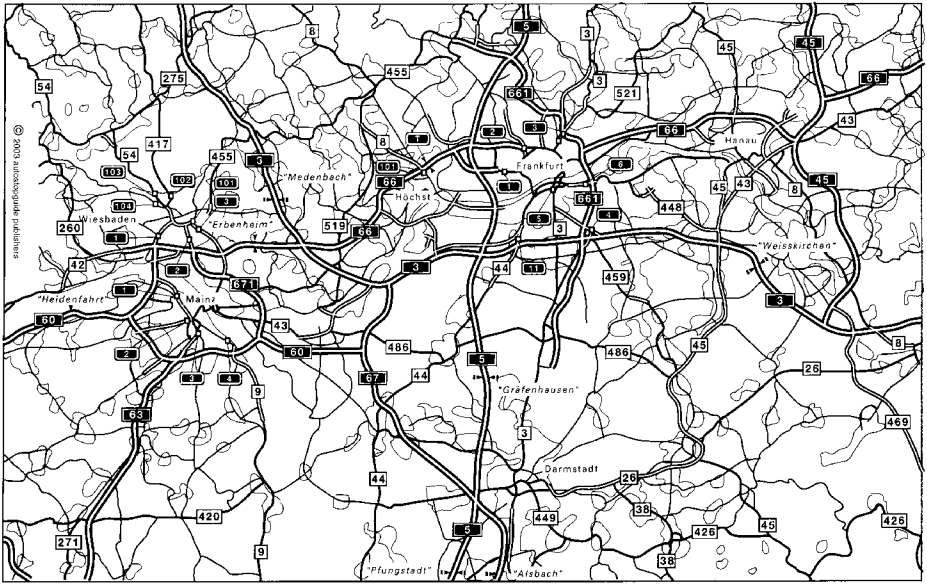
Frankfurt
Hanau
Wiesbaden
Mainz
Höchst
Darmstadt
"Medenbach"
"Erbenheim"
"Heidenfahrt"
"Weisskirchen"
"Gräfenhausen"
"Pfungstadt"
"Alsbach"
© 2003 autokartografie jaumann

RHEIN-MAIN

D

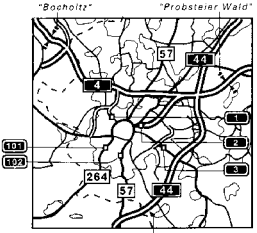
"Bocholtz"
"Probsteier Wald"
57
44
4
1
2
3
101
102
264
57
44
"Lichtenbusch"
AACHEN

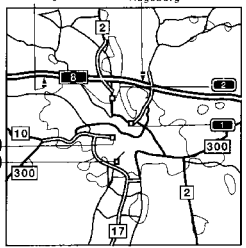
"Edenbergen"
"Augsburg"
2
8
3
1
10
101
102
300
300
2
17
AUGSBURG

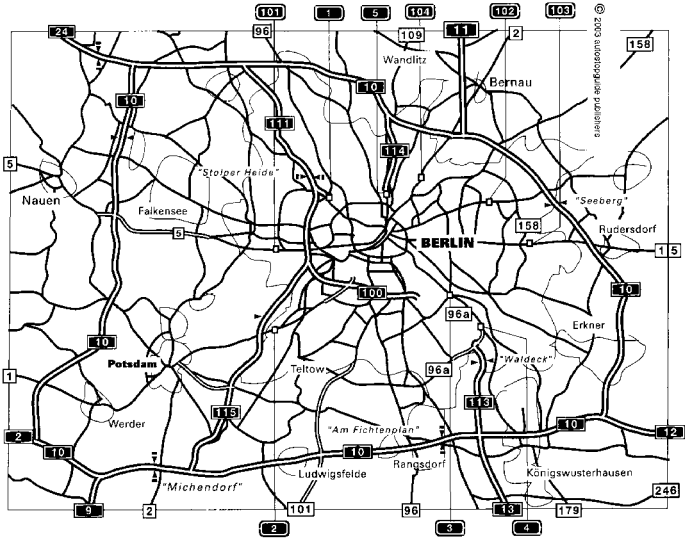
101
1
5
104
102
103
24
96
109
11
2
158
Wandlitz
Bernau
10
111
114
5
"Stolper Heide"
Nauen
Falkensee
5
"Seeberg"
158
Rudersdorf
BERLIN
15
100
10
96a
Erkner
10
Potsdam
1
Teltow
96a
"Waldeck"
113
113
Werder
"Am Fichtenplan"
10
2
2
10
10
Ludwigsfelde
Rangsdorf
Königswusterhausen
"Michendorf"
246
9
2
101
96
113
179
2
3
4
© 2000 sachsenkartographie und verlag

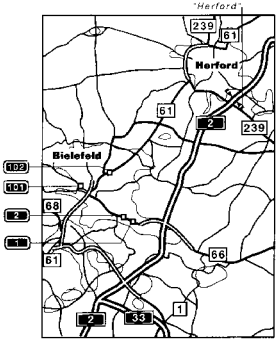

BIELEFELD

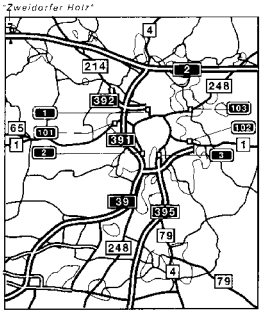

BRAUNSCHWEIG

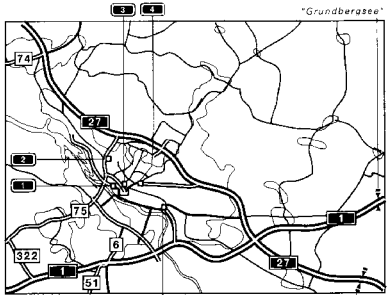

BREMEN

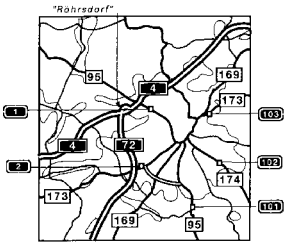

CHEMNITZ

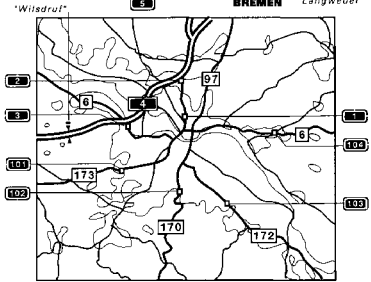

DRESDEN

© 2003 autostadtguides publishing

D

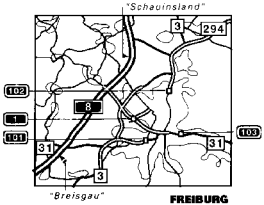

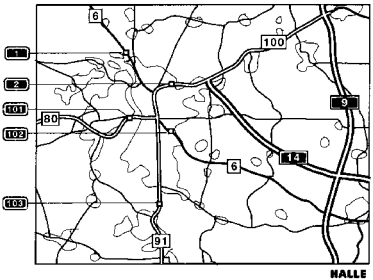

© 2003 autodatapublishers

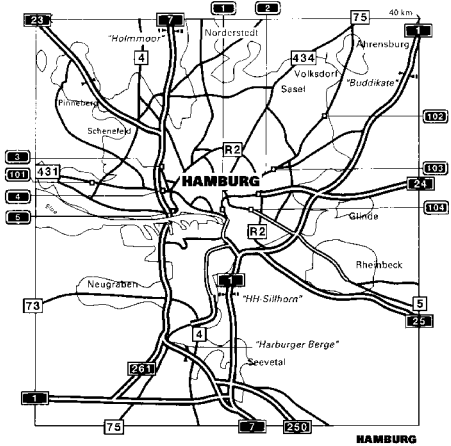

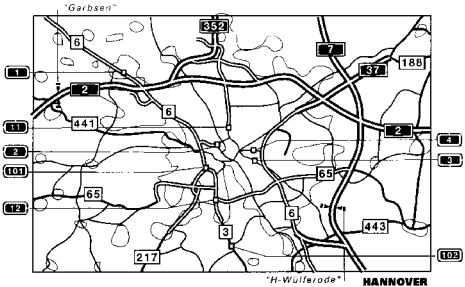

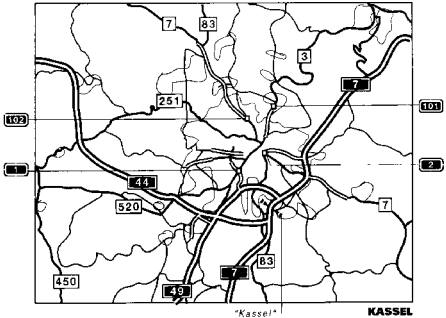

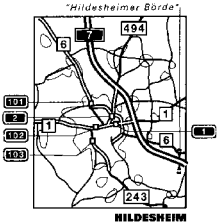

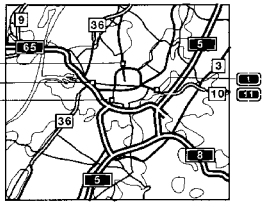

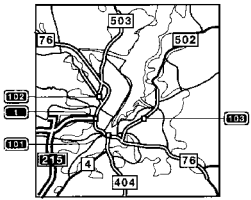

© 2003 autarkopunkt-pfahlheiner

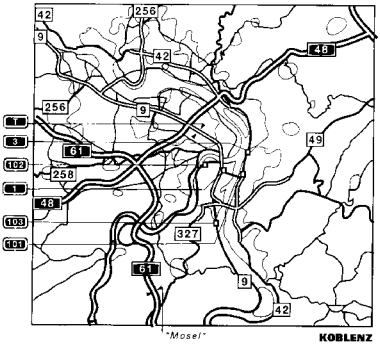

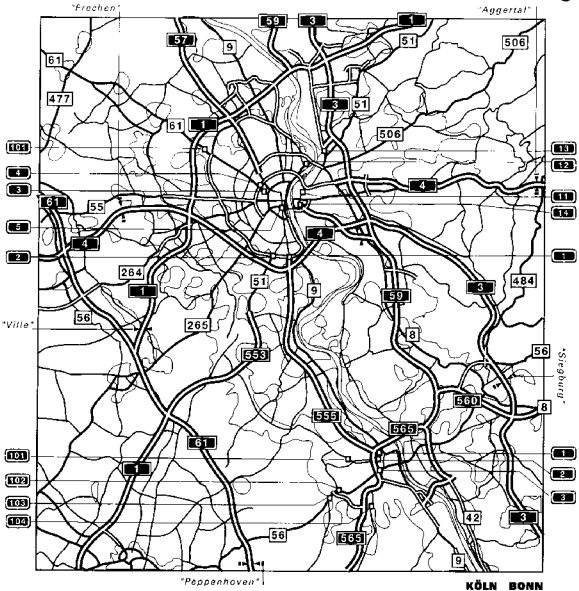

© 2003 autostrade-publishers

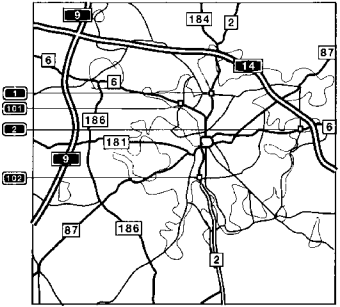

LEIPZIG

© 2003 autostrade publishers

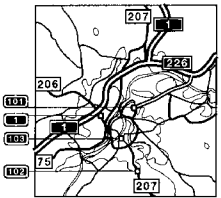

LÜBECK

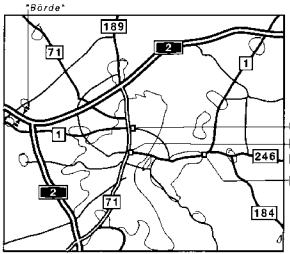

MAGDEBURG

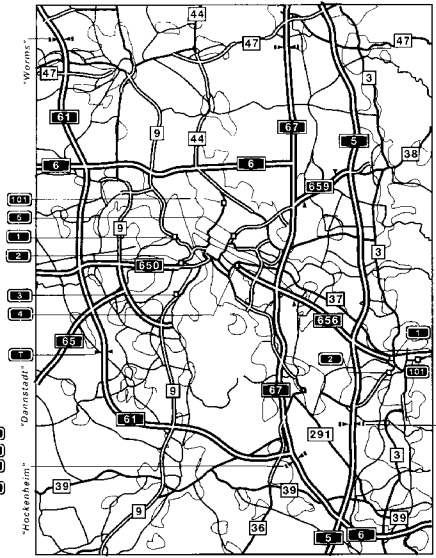

MANNHEIM LUDWIGSHAFEN HEIDELBERG

D

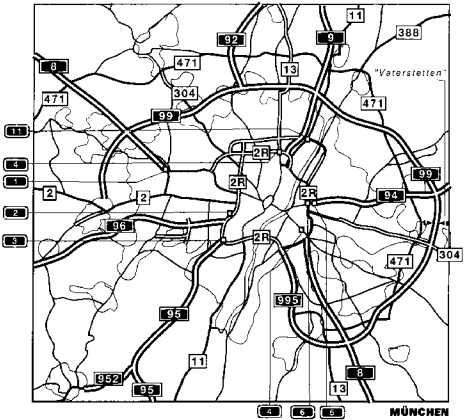

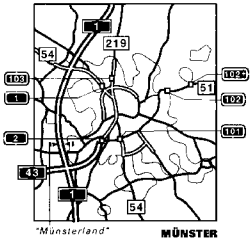

© 2003 autostopguide publishers

D

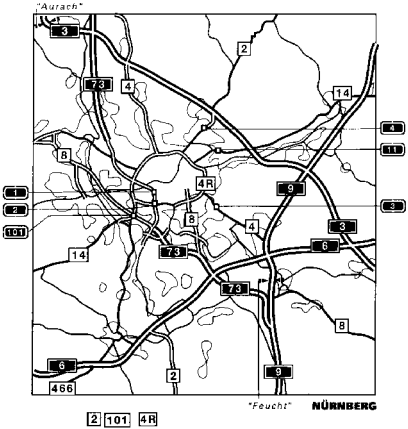

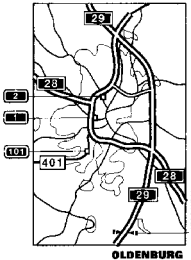

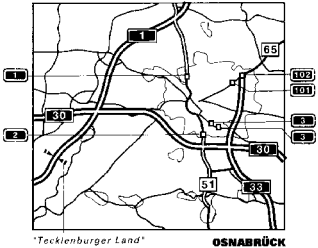

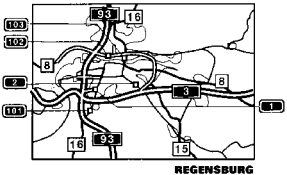

© 2002 autentograph publishers

D

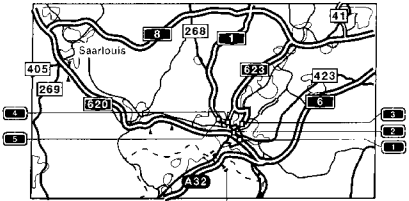

"Goldene Bremm"

SAARBRÜCKEN

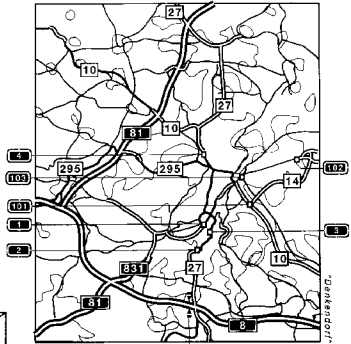

"Stuttgart"

STUTTGART

"Daimlerstadt"

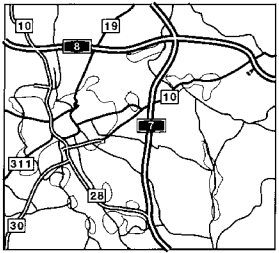

ULM

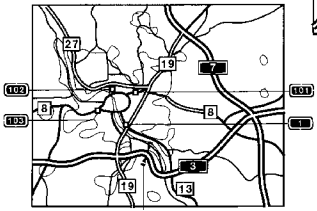

"Würzburg"

WÜRZBURG

© 2003 autostadtplan GmbH

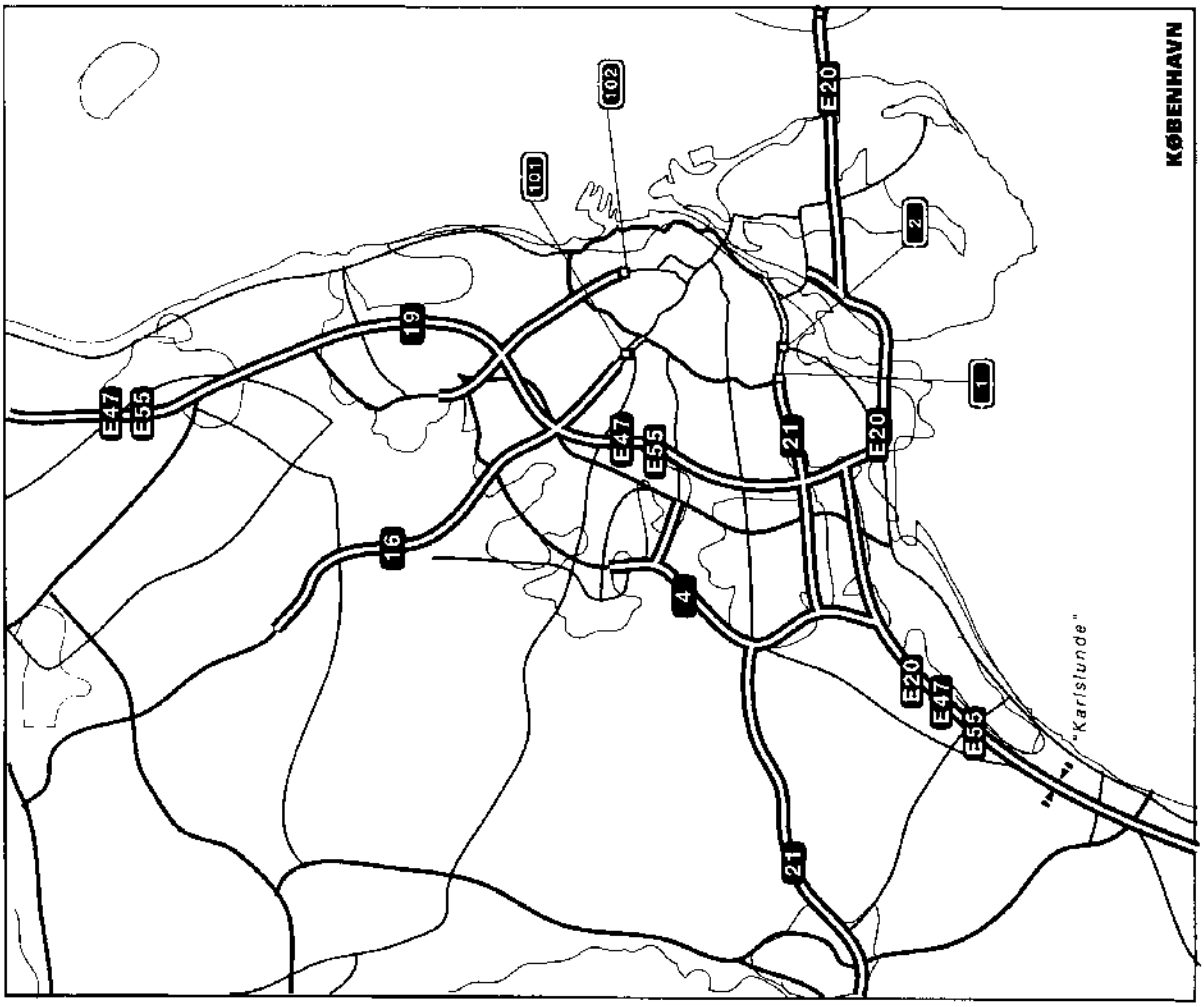

© 2003 autostopguide publishers

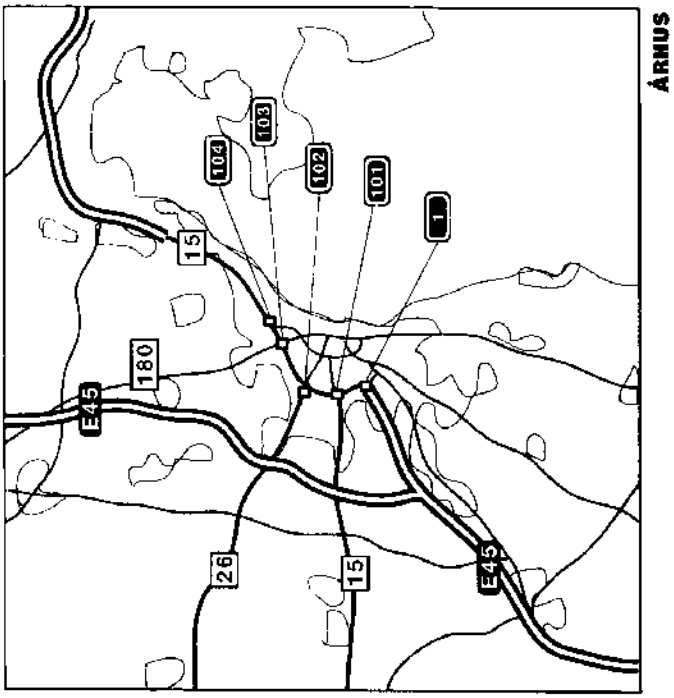

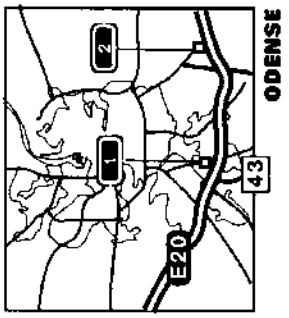

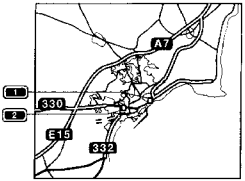

ALICANTE

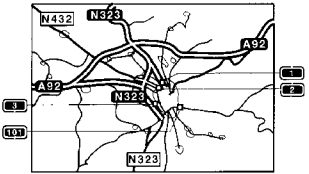

GRANADA

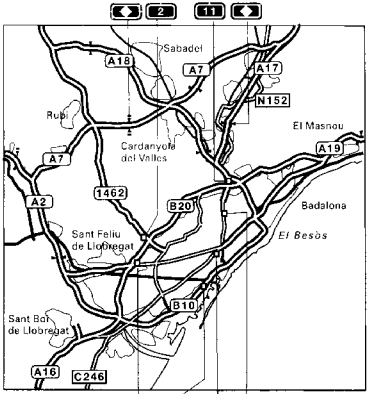

BARCELONA

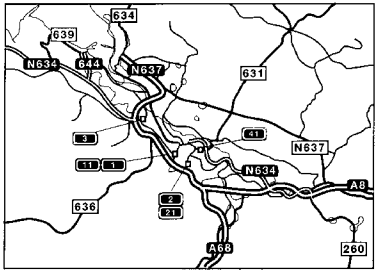

BILBAO BILBO

© 2003 autoestopguide publishers

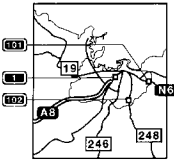

GIJON

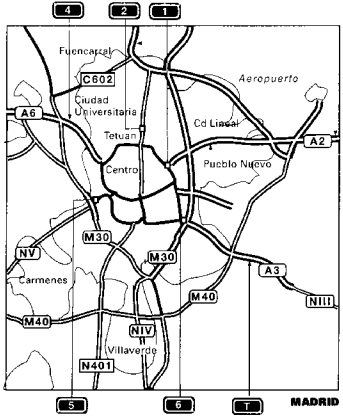

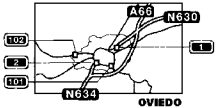

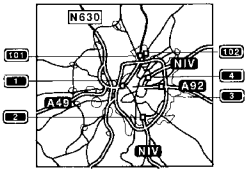

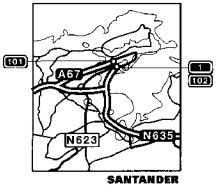

© 2003 autostopsatelite publishers

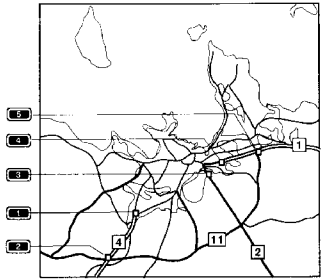

TALLINN

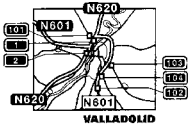

VALLADOLID

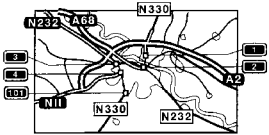

ZARAGOZA

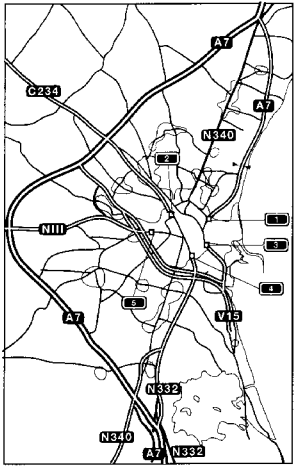

VALENCIA

© 2003 autostrade guide italiane

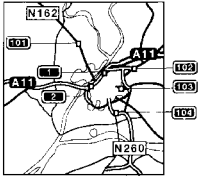

ANGERS

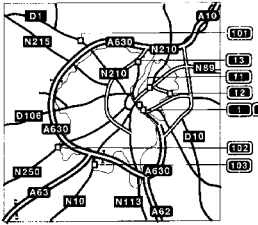

BORDEAUX

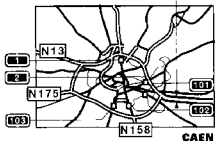

CAEN

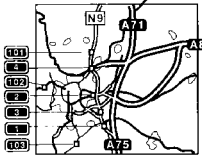

CLERMONT-FD

© 2003 autostoppuide publishers.

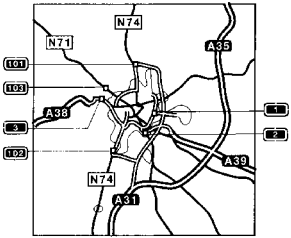

DIJON

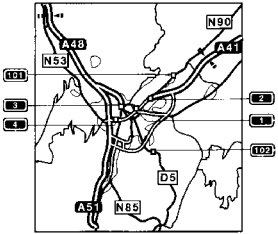

GRENOBLE

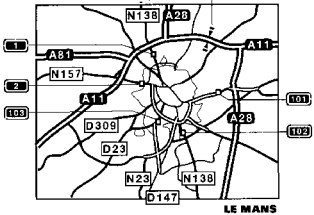

LE MANS

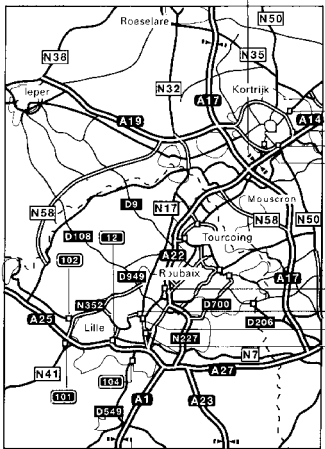

KORTRIJK LILLE (RIJSSEL)

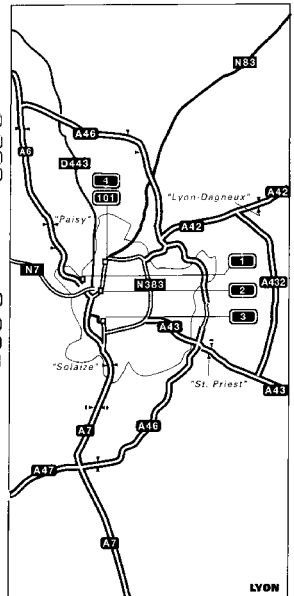

LYON

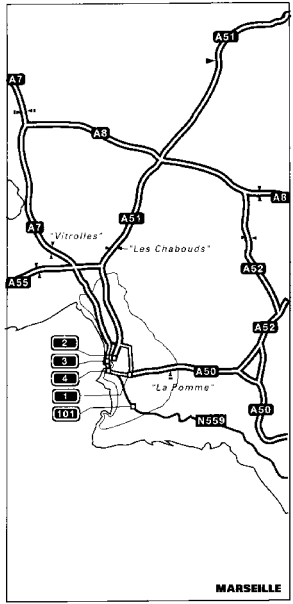

MARSEILLE

© 2026 Stichting Geschiedkundige Atlas van Nederland

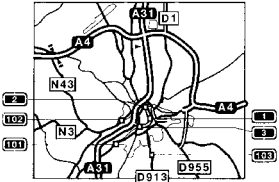

METZ

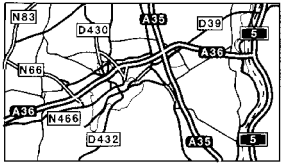

MULHOUSE

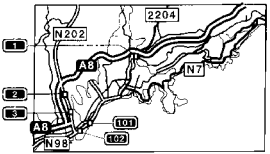

NICE

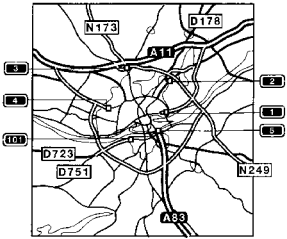

NANTES

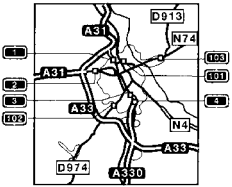

NANCY

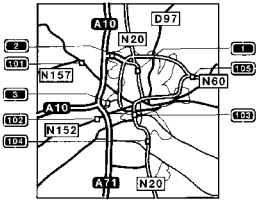

ORLÉANS

© 2003 autoroute-publicitaire

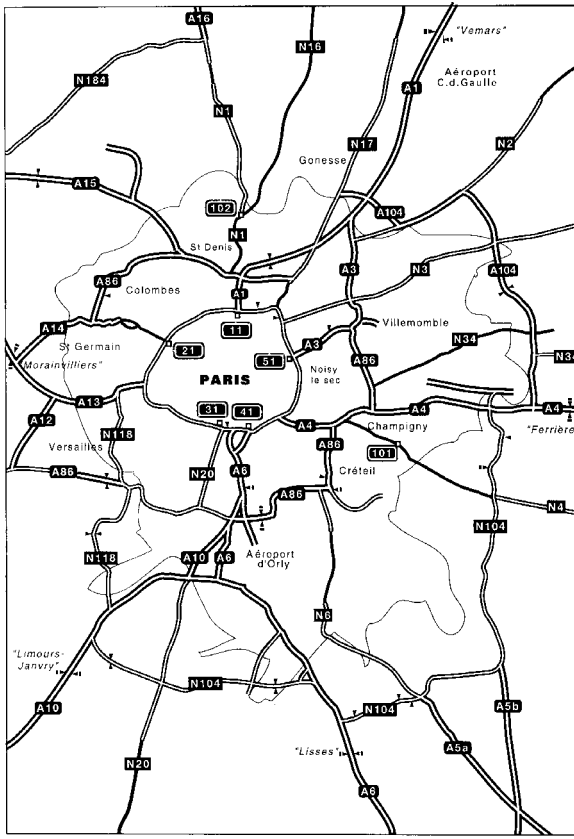

© 2003 autostopguide publishers

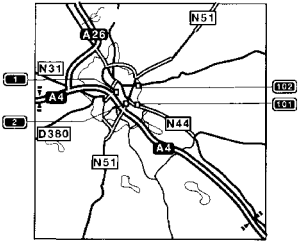

REIMS

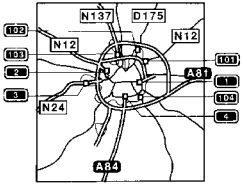

RENNES

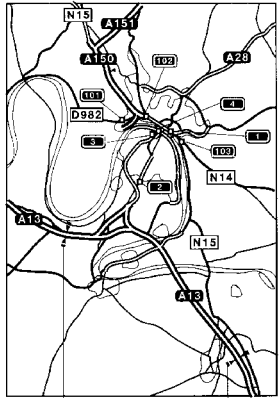

ROUEN

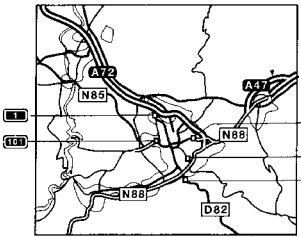

St ÉTIENNE

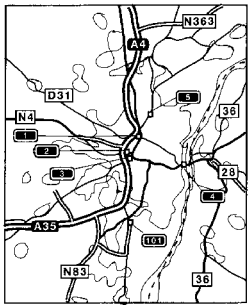

STRASBOURG

© 2003 aurousroyaume publishers

F
FIN

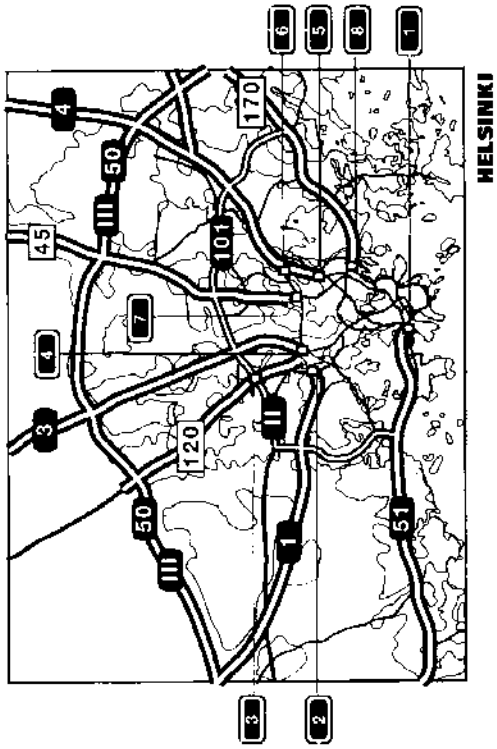

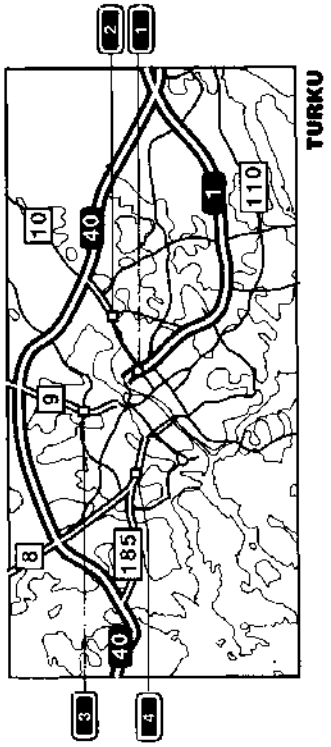

© 2003 autostopguide publishers

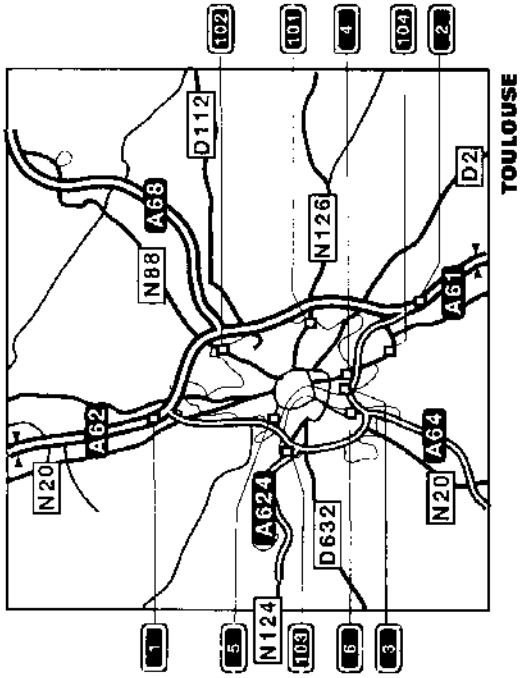

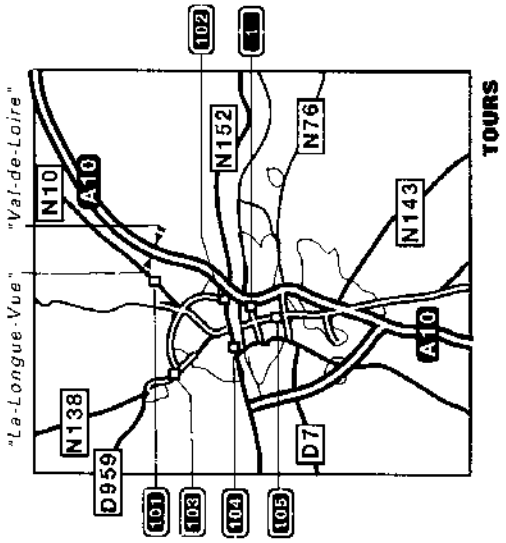

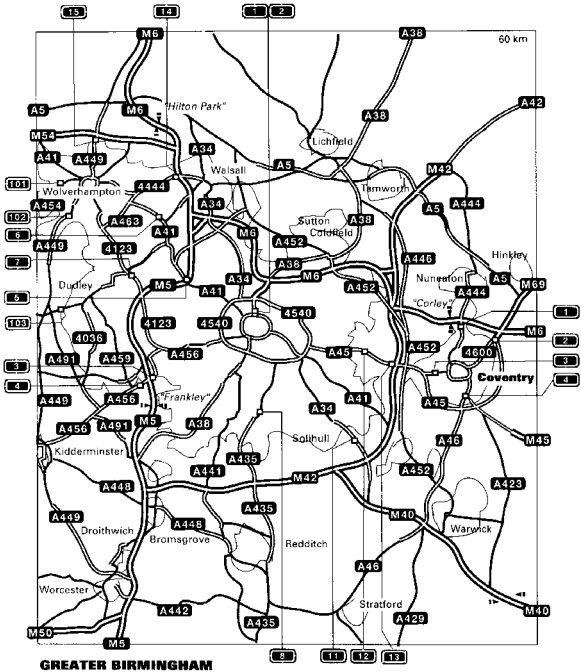

GREATER BIRMINGHAM

© 2003 autostopguide publishers

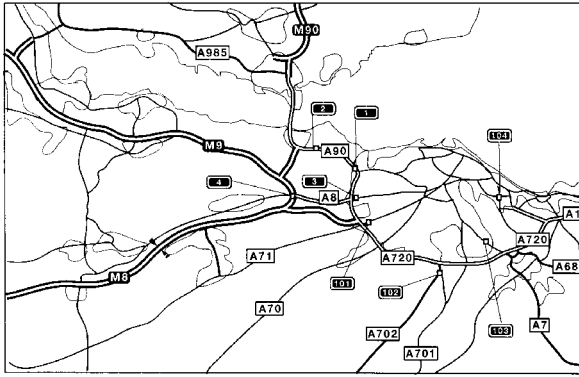

EDINBURGH

© 2003 autostopguide publishers

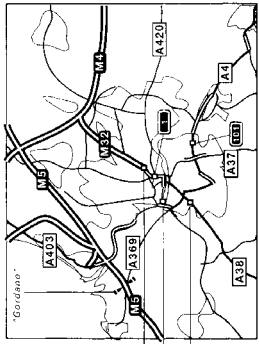

BRISTOL

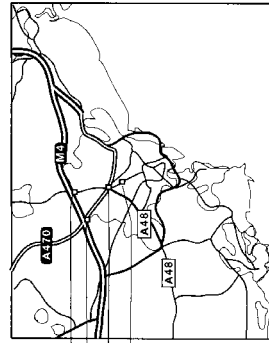

CARDIFF

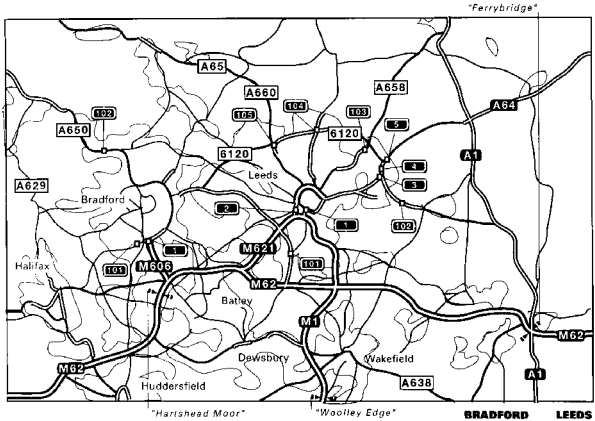

© 2003 autostopguide publishers

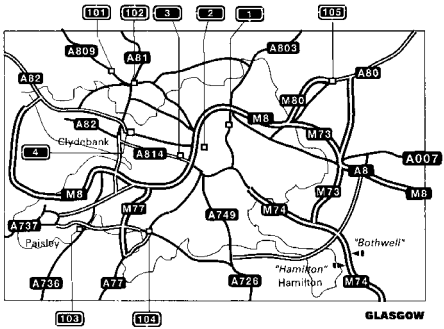

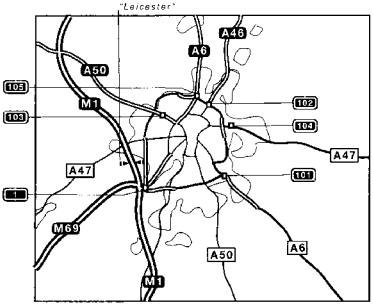

LEICESTER

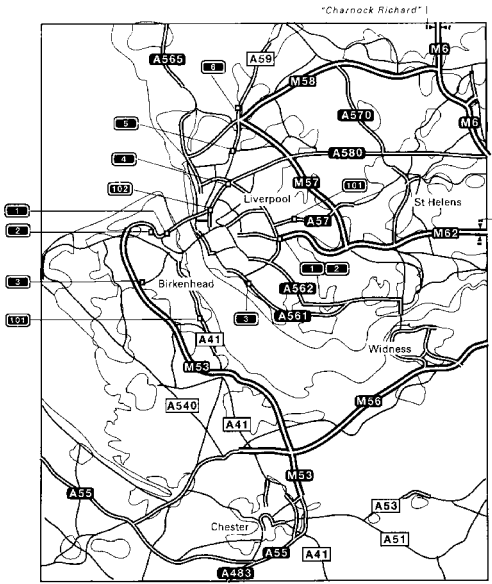

BIRKENHEAD

LIVERPOOL

© 2002 Geomatics Publishers

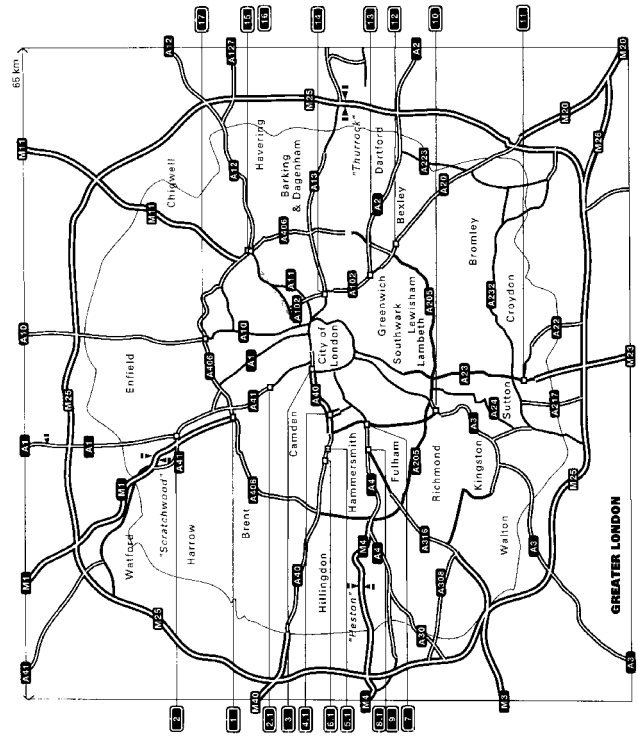
65 km
Chigwell
Havering
Barking & Dagenham
"Thurrock"
Dartford
Bexley
Bromley
Croydon
Greenwich
Southwark
Lewisham
Lambeth
City of London
Enfield
Camden
Sutton
Kingston
Richmond
Fulham
Hammersmith
Brent
Harrow
"Scratchwood"
Watford
Hillingdon
"Heston"
Walton
GREATER LONDON
A1
A2
A3
A4
A5
A6
A7
A8
A9
A10
A11
A12
A13
A14
A15
A16
A17
A20
A21
A23
A24
A25
A26
A27
A28
A29
A30
A40
A41
A42
A43
A45
A46
A47
A48
A49
A50
A52
A55
A56
A57
A58
A59
A60
A61
A62
A63
A64
A65
A66
A67
A68
A69
A70
A72
A73
A74
A75
A76
A77
A78
A79
A80
A81
A82
A83
A84
A85
A86
A87
A88
A89
A90
A91
A92
A93
A94
A95
A96
A97
A98
A99
A100
A101
A102
A103
A104
A105
A106
A107
A108
A109
A110
A111

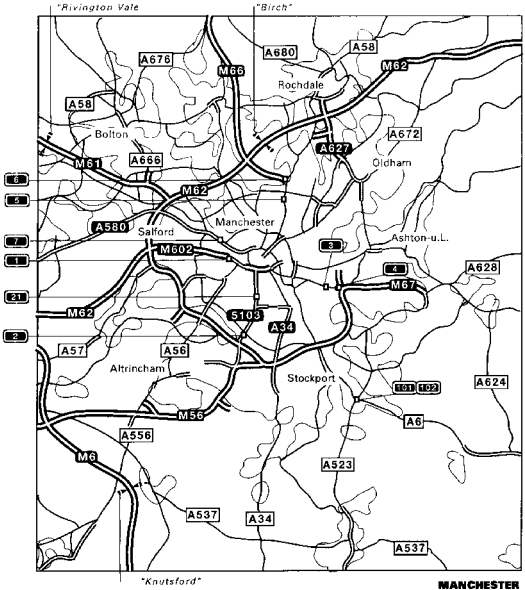

MANCHESTER

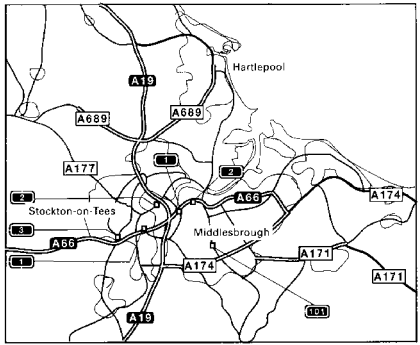

STOCKTON-ON-TEES MIDDLESBROUGH

© 2003 Mapmaster publishers

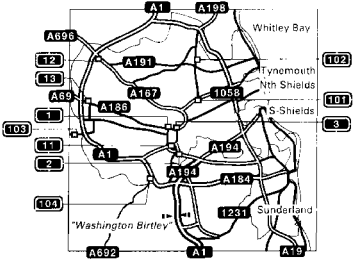

Newcastle upon Tyne

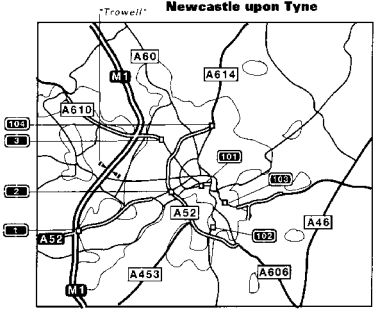

NOTTINGHAM

© 2003 autoroguide publishers

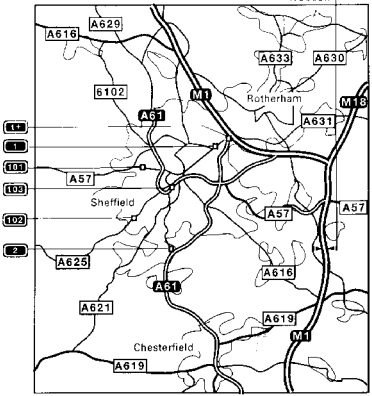

SHEFFIELD

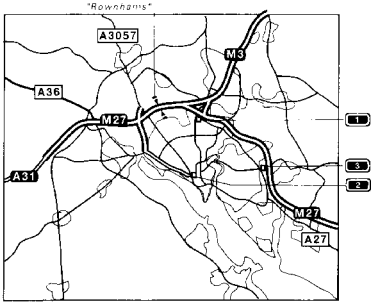

SOUTHAMPTON

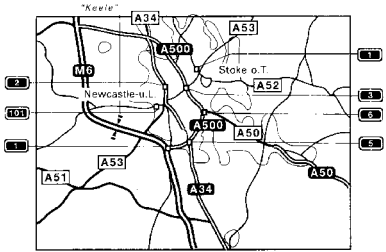

NEWCASTLE-under-LYME **STOKE-on-TRENT**

© 2003 autostopguide publishers

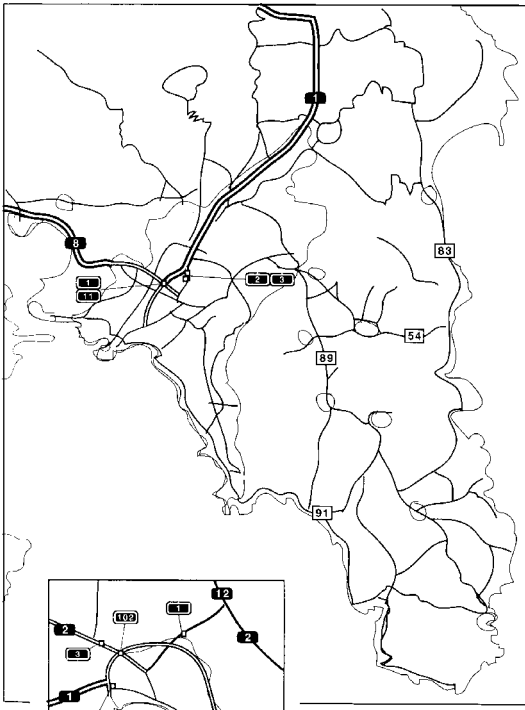

ΑΘΗΝΑΙ **ATHENS**

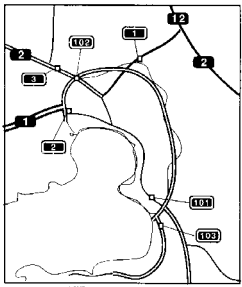

ΘΕΣΣΑΛΟΝΙΚΗ **THESSALONIKI**

© 2003 autostopguide publishers

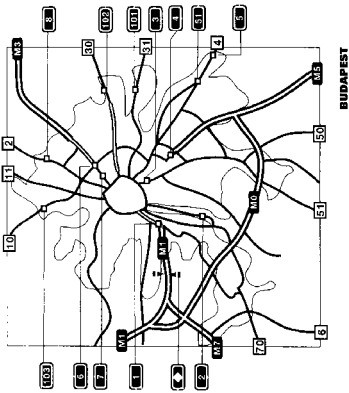

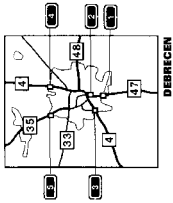

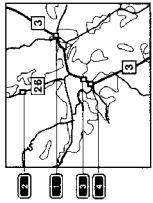

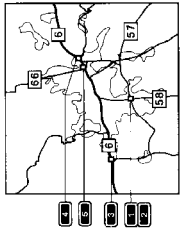

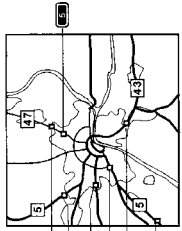

© 2003 autostopguide publishers

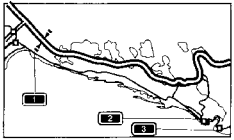

RIJEKA

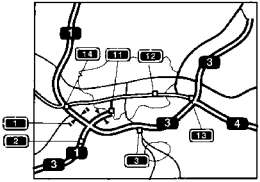

ZAGREB

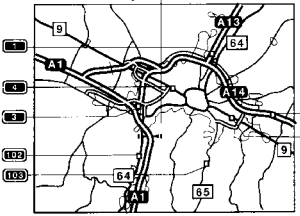

BOLOGNA

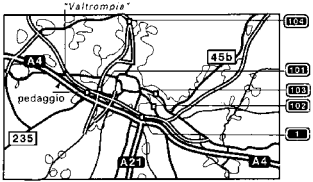

BRÉSCIA

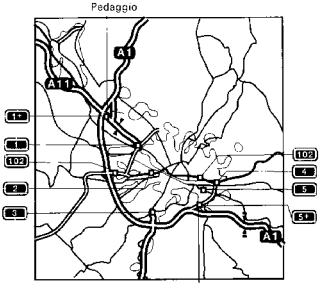

FIRENZE

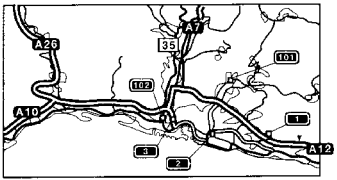

GÉNOVA

© 2003 autostoppiste publishers

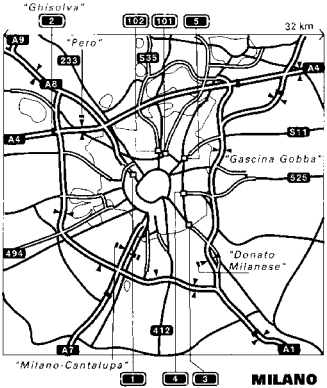

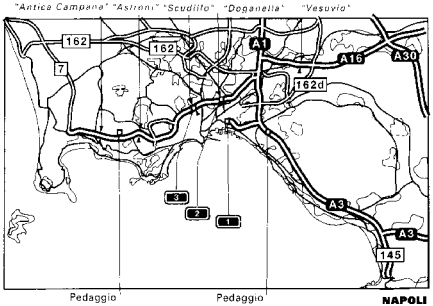

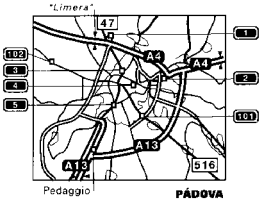

© 2003 autostrade-italiane

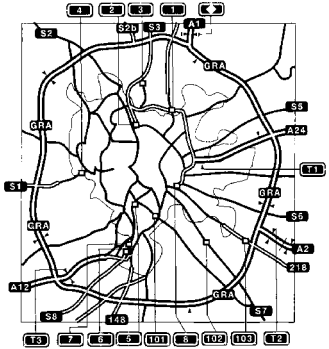

ROMA

© 2003 autostraddgruide publishers

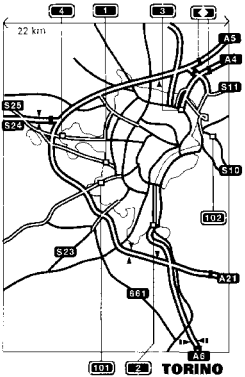

TORINO

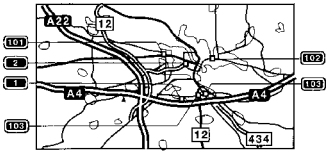

VERONA

GB N L IRL

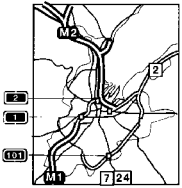

BELFAST

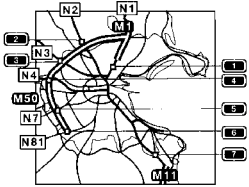

DUBLIN

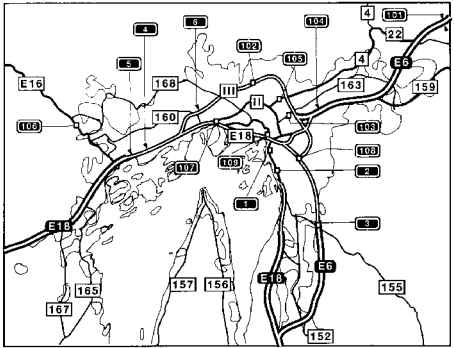

OSLO

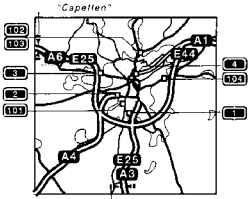

LUXEMBOURG

© 2003 ueberreuter publishers

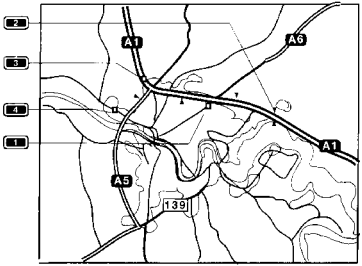

KAUNAS

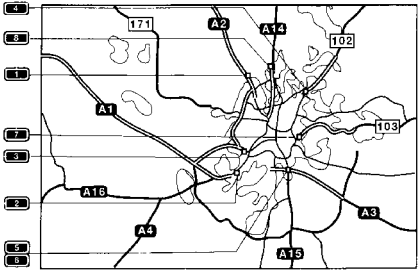

VILNIUS

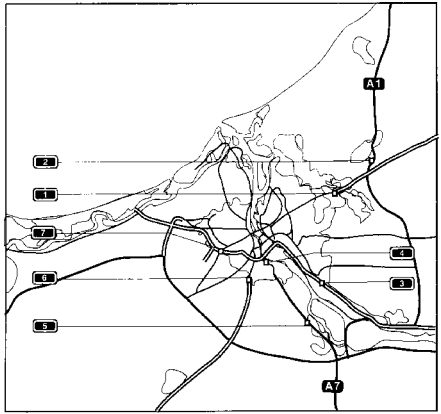

RIGA

© 2003 autostyguide.pt-Publishers

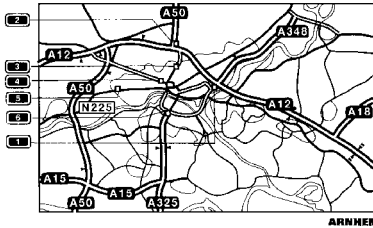

© 2003 autostopguide publishers

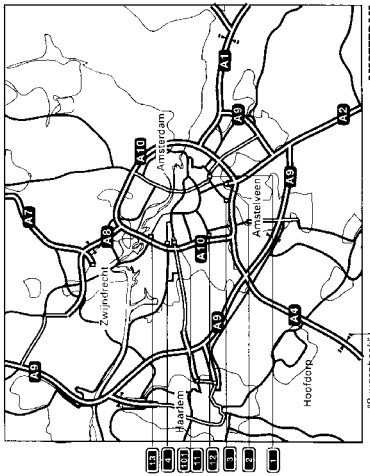

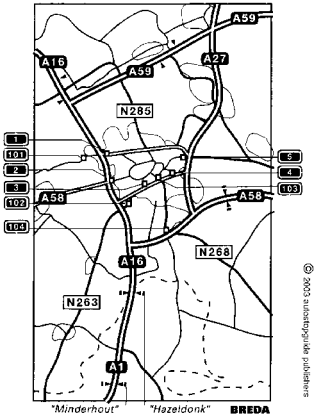

© 2003 autoatlasgids publishers

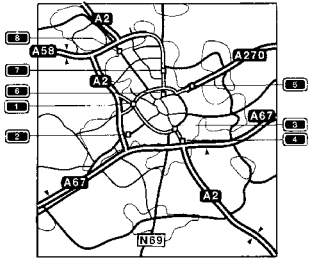

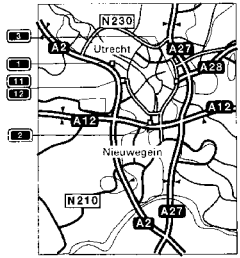

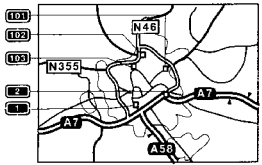

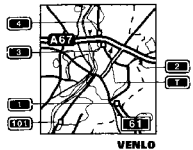

NL

Noordwijk
N206
A4
Katwijk
Leiden
N207
A44
101
2
102
Alphen a/d Rijn
3
1
103
A4
N11
N206
2
1
11
Zoetermeer
A12
Den Haag
A12
"Knorrestein"
"De Ande!"
12
A12
Gouda
101
102
A13
N211
Delft
A4
N209
A20
"Ruyven"
N219
N213
"Vrijenban"
"De Vink"
101
2
103
3
N210
13
12
A20
Rotterdam
A15
A15
A15
N218
102
11
1
"H.I. Ambacht"
A16
Dordrecht
A29
N217

DEN HAAG LEIDEN ROTTERDAM

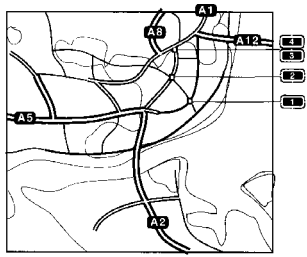

LISBOA

© 2003 autostopguide publishers

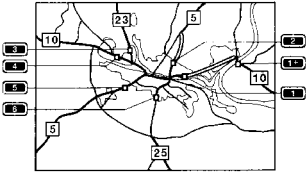

BYDGOSZCZ

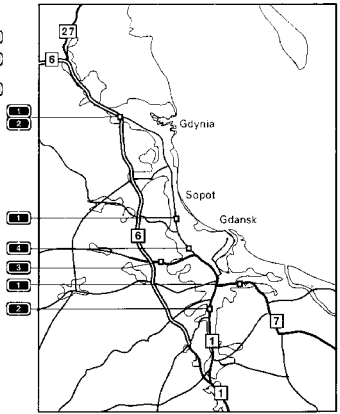

GDANSK GDYNIA SOPOT

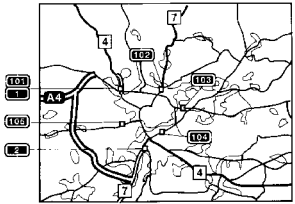

KRAKÓW

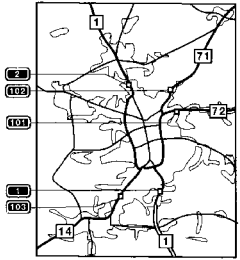

LÓDZ

© Sachsen Kartographie 2003

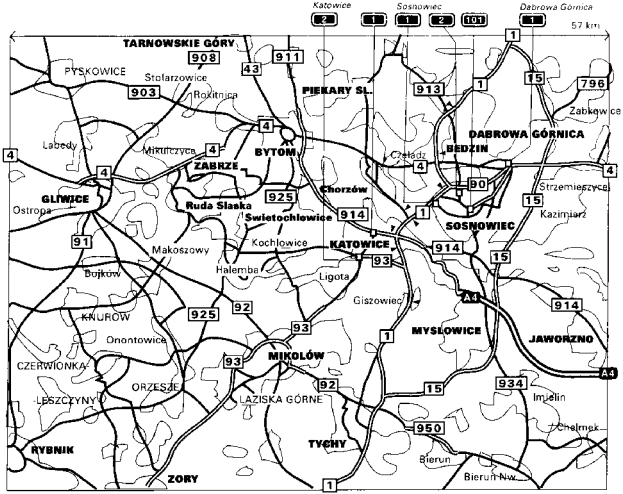

Okreg Katowice

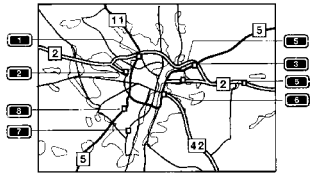

© 2003 autostopgrafie publishers

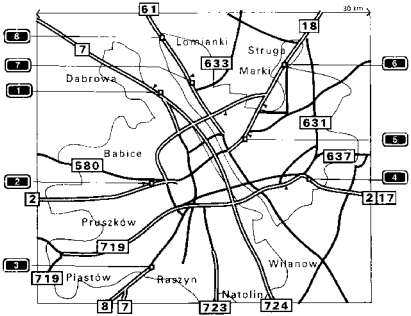

WARSZAWA

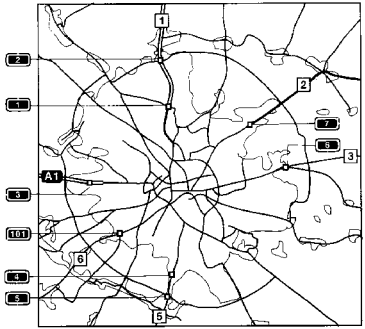

BUCURESTI

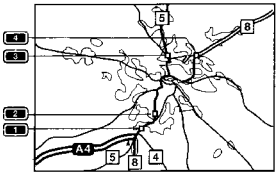

WROCLAW

© 2003 autostrategie publishers

BRASOV

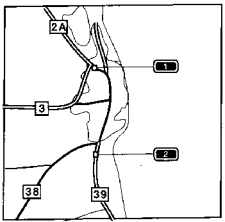

CONSTANTA

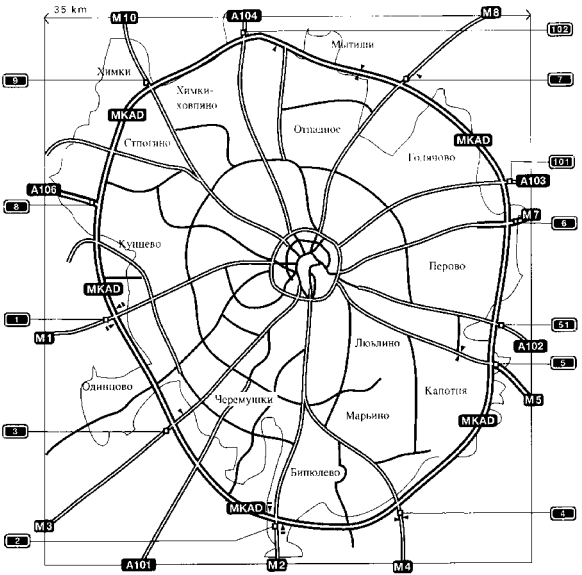

МОСКВА **MOSCOW**

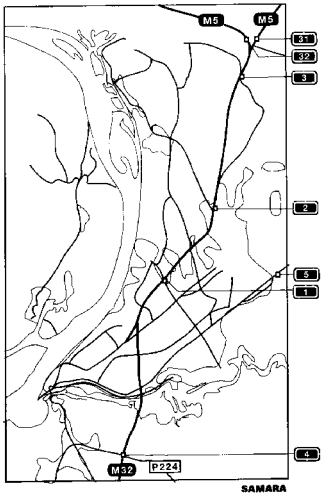

SAMARA

© 2003 autostrade-publishers

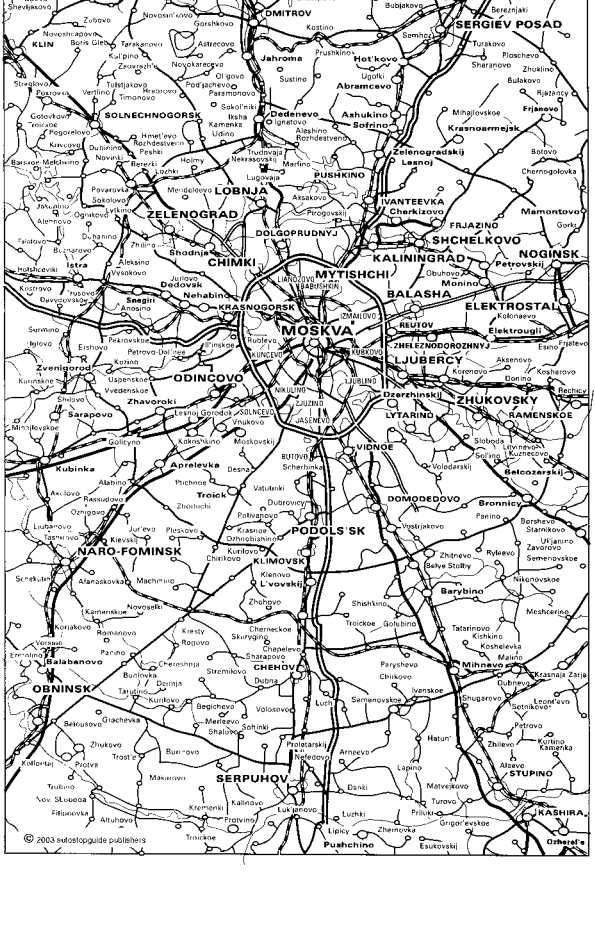

© 2003 autostopguide publishers

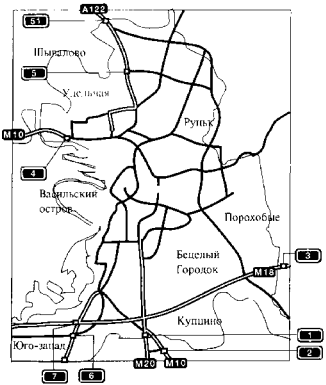

SANKT PETERBURG
САНКТ ПЕТЕРБУРГ

© 2003 autostopguide publishers

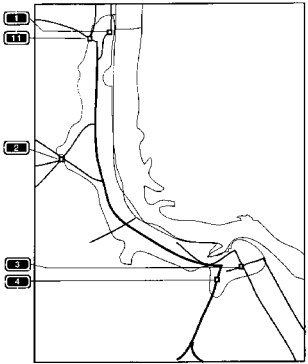

VOLGOGRAD

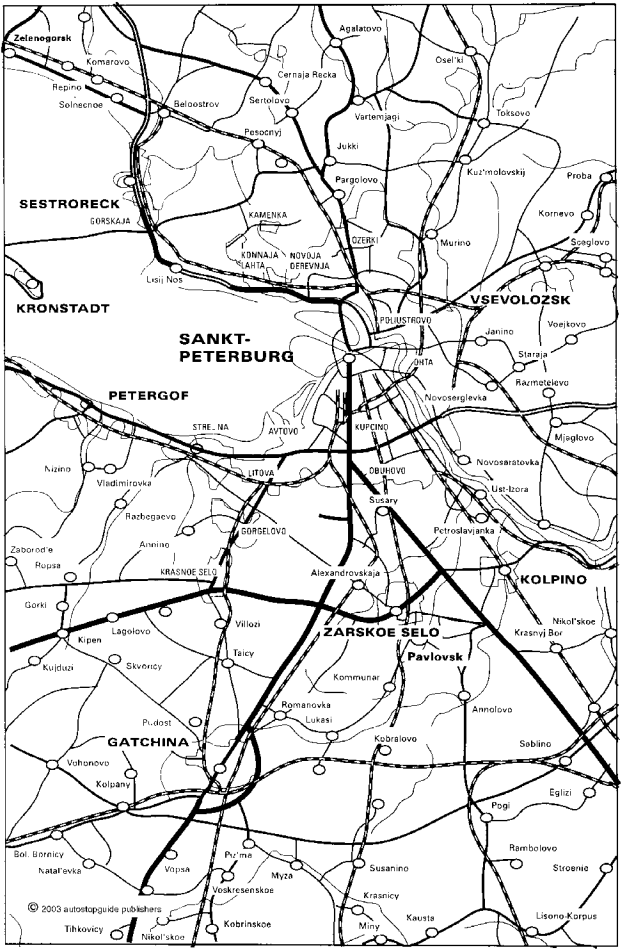

© 2003 autostopguide publishers

S

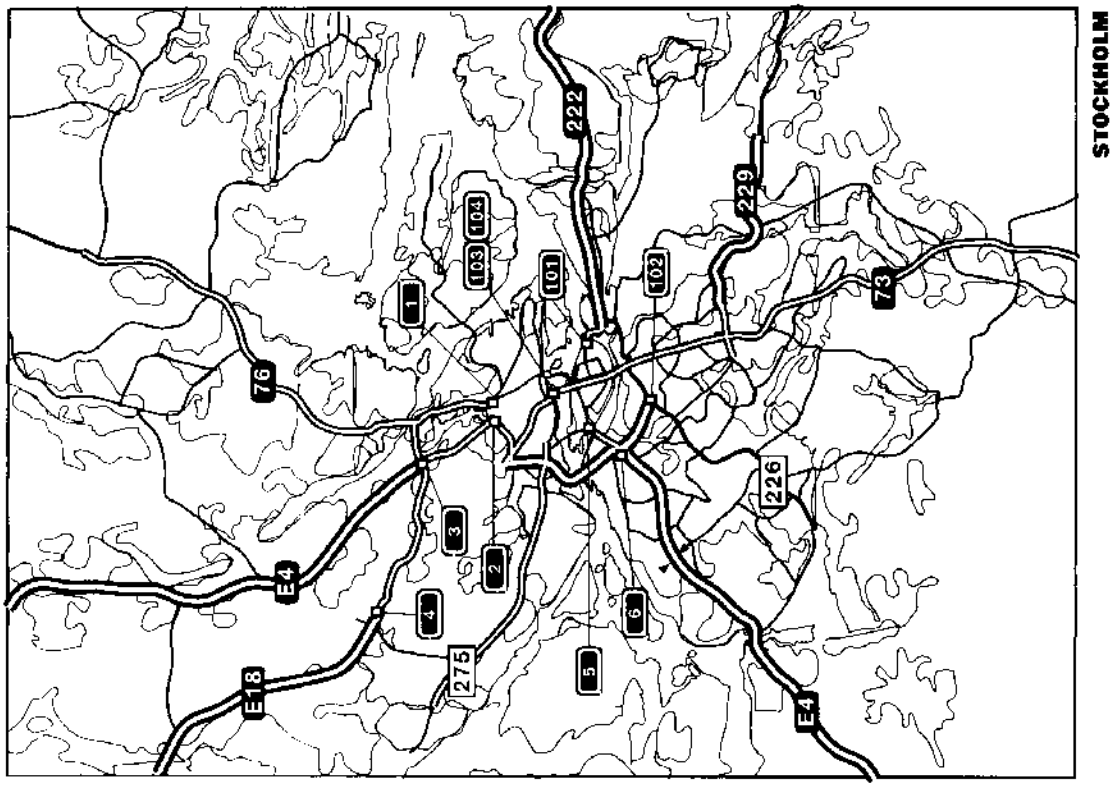

© 2003 autostopguide publishers

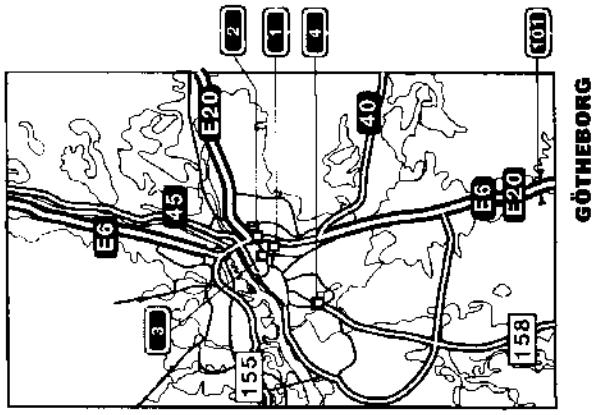

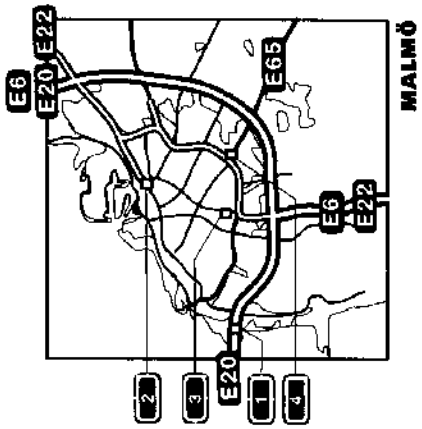

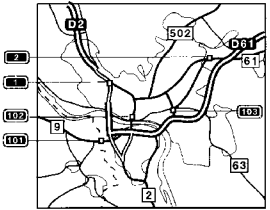

BRATISLAVA

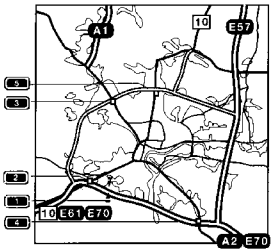

LJUBLJANA

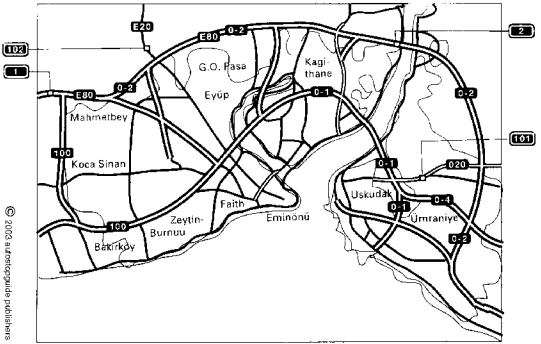

ISTANBUL

© 2003 eurokopguide publishers

SK SLO TR

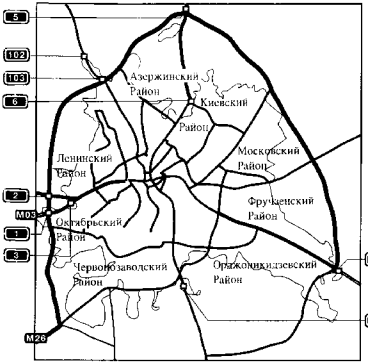

ХАРКИВ **CHARKIV**

© 2006 автовокзалы украины

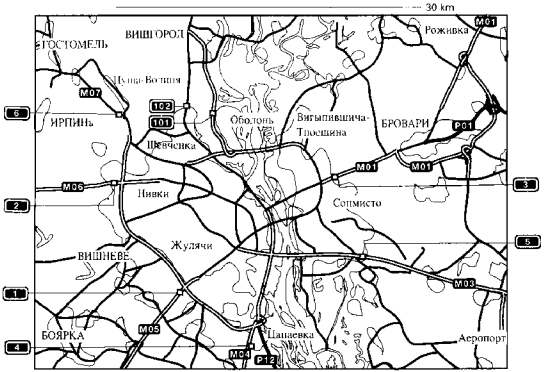

Київ **KIJIV KIEV**

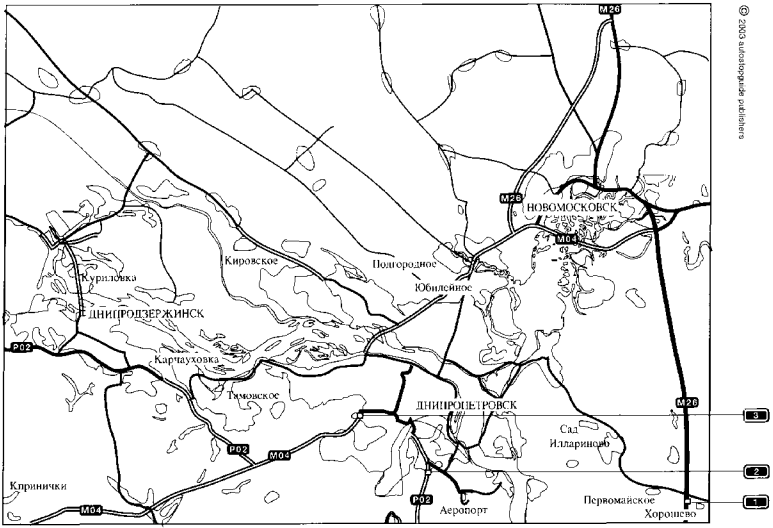

ДНИПРОПЕТРОВСК **DNIPROPETROVSK**

© 2006 Freytag & Berndt Verlag

UA

© 2003 autostopguide publishers

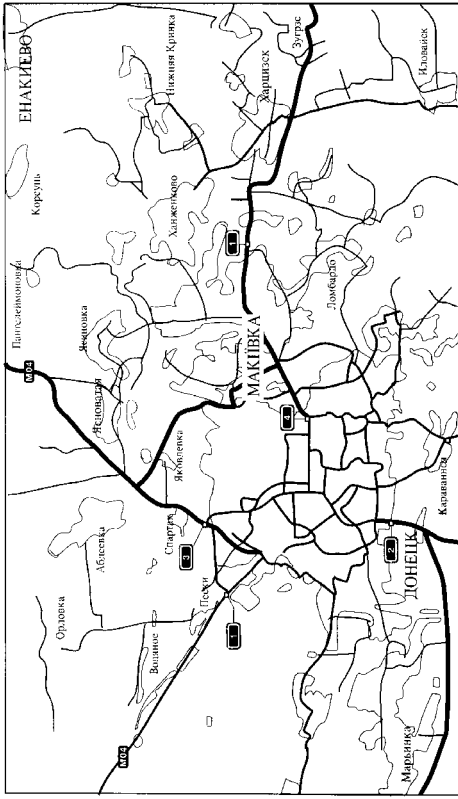

ДОНЕЦЬК МАКІЇВКА **DONECK MAKIÏVKA**

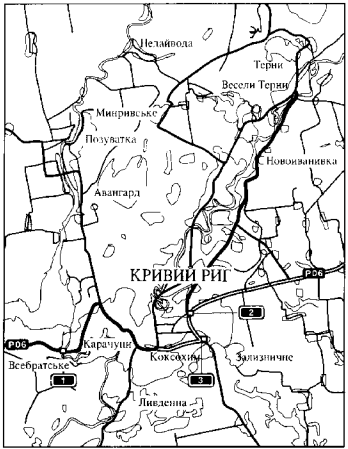

КРИВИЙ РИГ **KRIVIJ RIG**

© 2003 autokopopublishers

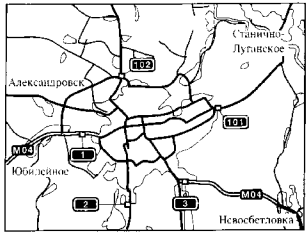

ЛУГАНСК **LUGANSK**

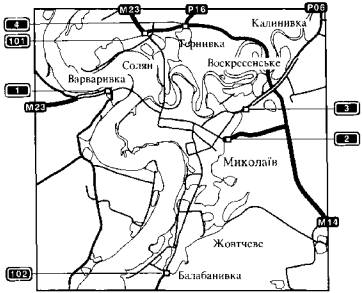

МИКОЛАЇВ **MIKOLAÏV**

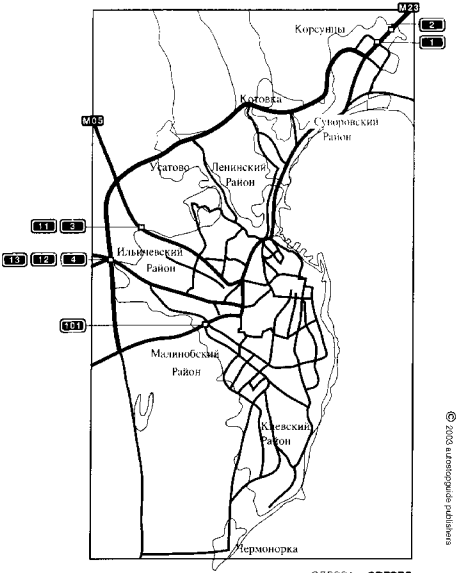

ОДЕССА **ODESSA**

© 2003 autostopguide-publishers

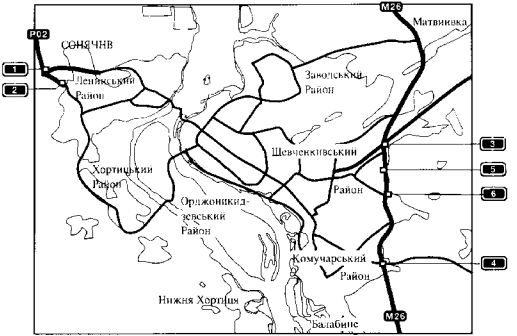

ЗАПОРИЖЖЯ **ZAPOROZZHJA**

© 2003 autostopguide publishers

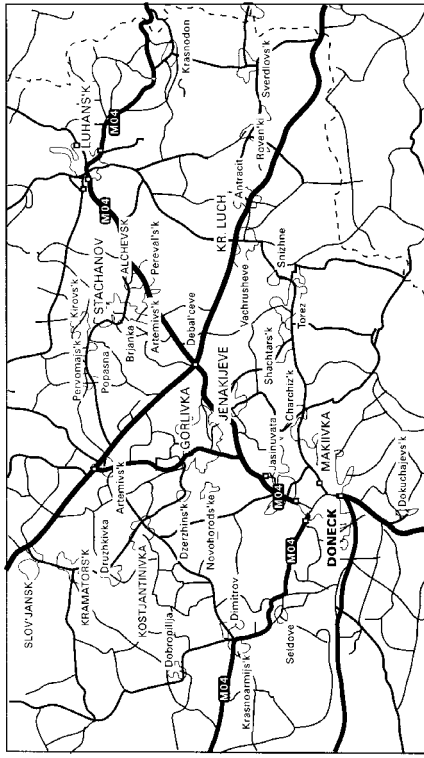

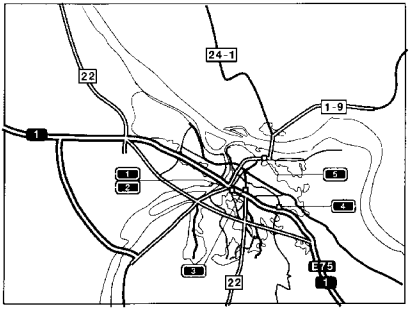

scale 1:750.000

BEOGRAD

scale 1:1.500.000

MINSK

© 2003 autostrade publishers

scale 1:2.000.000

CHISHINAU

scale 1:2.000.000

L'VIV

scale 1:2.000.000

JAROSLAVL'

scale 1:4.000.000

NIZNIJ NOVGOROD

scale 1:4.000.000

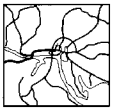

KAZAN'

scale 1:750.000

SARATOV